

STATE OF WEST VIRGINIA
DEPARTMENT OF MINES
OIL AND GAS DIVISION

NOTICE OF PROPOSED LOCATION OF OIL AND GAS WELL

To THE DEPARTMENT OF MINES,
Charleston, W. Va.

COAL OPERATOR OR COAL OWNER
ADDRESS

COAL OPERATOR OR COAL OWNER
ADDRESS

OWNER OF MINERAL RIGHTS
ADDRESS
Anna Kellar Estate
Williamstown
Parkersburg, West Virginia

The Henderson Oil Company
NAME OF WELL OPERATOR
509 Peoples Bank Bldg.,
Marietta, Ohio
COMPLETE ADDRESS

April 12th, 19 52
PROPOSED LOCATION

Williams District
Wood County

Well No. 39 39° 25' 81° 25'
A. A. Kellar Estate Farm

GENTLEMEN:

The undersigned well operator is entitled to drill upon the above named farm or tract of land for oil and gas, having fee title thereto, (or as the case may be) under grant or lease dated Aug 16 1898, made by A. A. Kellar, to I. M. Latchaw, and recorded on the 15th day of June 1899, in the office of the County Clerk for said County in Book 104, page 25.

The enclosed plat was prepared by a competent engineer and shows the proposed location of a well to be drilled for oil and gas by the undersigned well operator on the farm and in the Magisterial District and County above named, determined by survey and courses and distances from two permanent points, or land marks.


The undersigned well operator is informed and believes there are no coal operators operating beds of coal beneath said farm or tract of land on which said well is located, or within 500 feet of the boundaries of the same, who have mapped their workings and filed their maps as required by law, excepting the coal operators or coal owners (if any) above named as addressees.

The above named coal operators or coal owners (if any) are notified that any objections they may desire to make to such proposed location, or which they are required to make by Section 3 of said Code, if the drilling of a well at said proposed location will cause a dangerous condition in or about their respective coal mines, must be received by, or filed with the Department of Mines within ten* days from the receipt of a copy of this notice and accompanying plat by said Department. Said coal operators are further notified that forms for use in making such objections will be furnished to them by the Department of Mines promptly on request and that all such objections must set forth as definitely as is reasonably possible the ground or grounds on which such objections are based and indicate the direction and distance the proposed location should be moved to overcome same.

(The next paragraph is to be completed only in Department's copy.)

Copies of this notice and the enclosed plat were mailed by registered mail, or delivered to the above named coal operators or coal owners at their above shown respective address _____ day _____ before, or on the same day with the mailing or delivery of this copy to the Department of Mines at Charleston, West Virginia.

Very truly yours, The Henderson Oil Company
By W. H. Harrington
WELL OPERATOR President
509 Peoples Bank Bldg, Marietta, Ohio
STREET
Marietta
CITY OR TOWN
Ohio
STATE
12/08/2023



*Section 3 of said Code. If no such objections be filed or be found by the department of mines, within said period of ten days from the receipt of said notice and plat by the department of mines, to said proposed location, the department shall forthwith issue to the well operator a drilling permit reciting the filing of such plat, that no objections have been made by the coal operators to the location, or found thereto by the department, and that the same is approved and the well operator authorized to proceed to drill at said location.

365

NOTICE OF PROPOSED LOCATION OF OIL AND GAS WELL

To The Department of Mines,
Charleston, W. Va.

The Henderson Oil Company
NAME OF WELL OPERATOR
509 Peoples Bank Bldg.,
Martinsburg, Ohio
COMPLETE ADDRESS

COAL OPERATOR OR COAL OWNER
ADDRESS

April 1938
PROPOSED LOCATION

COAL OPERATOR OR COAL OWNER
ADDRESS

Williams
District
Wood
County

ADDRESS
OWNER OF MINERAL RIGHTS

Well No. 32
A. A. Keller Estate
Farm

Williamstown,
West Virginia
ADDRESS

The undersigned well operator is entitled to drill upon the above named farm or tract of land for oil and gas having fee title thereto, (or as the case may be) under grant or lease dated Aug 10 1892 made by A. A. Keller, and recorded on the 15th day of June 1899 in the office of the County Clerk for said County in Book 104 page 52

The enclosed plat was prepared by a competent engineer and shows the proposed location of a well to be drilled for oil and gas by the undersigned well operator on the farm and in the Mineral District and County above named, determined by survey and courses and distances from two permanent points or land marks.

The undersigned well operator is informed and believes there are no coal operators operating beds of coal beneath said farm or tract of land on which said well is located, or within 500 feet of the boundaries of the same, who have mapped their workings and filed their maps as required by law, excepting the coal operators or coal owners (if any) above named as addresses.

The above named coal operators or coal owners (if any) are notified that any objections they may desire to make to such proposed location, or which they are required to make by Section 3 of said Code, if the drilling of a well at said proposed location will cause a dangerous condition in or about their respective coal mines, must be received by, or filed with the Department of Mines within ten days from the receipt of a copy of this notice and accompanying plat by said Department. Said coal operators are further notified that forms for use in making such objections will be furnished to them by the Department of Mines promptly on request and that all such objections must set forth as definitely as is reasonably possible the ground or grounds on which such objections are based and indicate the direction and distance the proposed location should be moved to overcome same.

(The next paragraph is to be completed only in Department's copy.)
Copies of this notice and the enclosed plat were mailed by registered mail, or delivered to the above named coal operators or coal owners at their above shown respective addresses _____ day _____ before, or on the same day with the mailing or delivery of this copy to the Department of Mines at Charleston, West Virginia.

Very truly yours,
The Henderson Oil Company
BY _____
WELL OPERATOR
509 Peoples Bank Bldg.,
Martinsburg, Ohio
CITY OR TOWN
Ohio
STATE



If no such objections be filed or be found by the Department of Mines within said period in ten days from the receipt of said notice and plat by the Department of Mines, the Department shall forthwith issue to the well operator a drilling permit reciting the date of such plat, that no objections have been made by the coal operators to the location or found thereto by the Department, and that the same is approved and the well operator authorized to proceed to drill at said location.

12/08/2023

A-9

April 14, 1952

The Henderson Oil Company
509 Peoples Bank Bldg.,
Marietta, Ohio

Att: Mr. W. K. Harrington, President

Gentlemen:

Please send us two copies of the well log for each of the following locations:-

<u>PERMIT NO.</u>	<u>FARM</u>	<u>WELL NO.</u>	<u>DISTRICT</u>	<u>ISSUED</u>
WOO-347	A. A. Kellar Est.	37	Williams	11/16/50
WOO-361	A. A. Kellar Est.	38	Williams	11/17/51

Blanks are enclosed and we would appreciate this information within the next ten days so that permit for your Well No. 39 on the same tract, can be issued.

Very truly yours,

Administrative Assistant
OIL AND GAS DIVISION

MG:g
encl

cc: O. C. Howard, Inspector

12/08/2023

Auto

April 24, 1952

The Henderson Oil Company
509 Peoples Bank Building
Marietta, Ohio

Gentlemen:

Enclosed is permit WOO-365 to drill Well
No. 39 on the A. A. Kellar Estate Farm, Williams
District, Wood County.

Very truly yours,

Administrative Assistant
OIL AND GAS DIVISION

CNH:K
Encl-2

CC: Inspector O. C. Howard

THE HENDERSON OIL COMPANY
MARIETTA, OHIO

May 16th, 1952

Department of Mines,
Oil & Gas Division,
Charleston, West Virginia

Attention: Mr. C. N. Hall, Administrative Assistant

Dear Sir:

During the first of April we made application for a Drilling Permit for Well # 39 on the A. A. Kellar Estate, Williams District, Wood County, West Virginia; we then received your letter of April 14th requesting logs on Wells 37 and 38, Permits # WOO-347 and WOO-361. We complied with this request, but as of this date we have not received our permit for drilling # 39.

Will you please give this your earliest attention.

Yours very truly,

The Henderson Oil Company

By *W. K. Harrington*
President

W.K.H. * T.L.M.



12/08/2023

A-12

May 19, 1952

The Henderson Oil Company
Marietta, Ohio

Att: Mr. W. K. Harrington, President

Gentlemen:

We are in receipt of your letter of May 16th advising us that you have never received permit for drilling Well No. 39 on the A. A. Kellar Estate, Williams District, Wood County. According to our records, this permit was issued April 24th.

Enclosed is a duplicate permit.

Very truly yours,

Administrative Assistant
OIL AND GAS DIVISION

MG:g
encl

12/08/2023



STATE OF WEST VIRGINIA
DEPARTMENT OF MINES
OIL AND GAS DIVISION

Marietta

WELL RECORD

Permit No. W00-365

Oil or Gas Well Dry hole
(KIND)


Company The Henderson Oil Company
 Address Marietta, Ohio
 Farm A. A. Kellar Estate Acres 203.7
 Location (waters) _____
 Well No. 39 Elev. 723.6
 District Williams County Wood
 The surface of tract is owned in fee by A.A.Kellar Estate
 Address Williamstown, W Va
 Mineral rights are owned by None Same
 Address _____
 Drilling commenced April 25th 1952
 Drilling completed May 15th 1952
 Date Shot None From _____ To _____
 With _____
 Open Flow /10ths Water in _____ Inch
 /10ths Merc. in _____ Inch
 Volume _____ Cu. Ft.
 Rock Pressure _____ lbs. _____ hrs.
 Oil _____ bbls., 1st 24 hrs.
 Fresh water _____ feet _____ feet
 Salt water _____ feet _____ feet

Casing and Tubing	Used in Drilling	Left in Well	Packers
Size			
16			Kind of Packer _____
13			Size of _____
10			Depth set _____
8 1/4	86		Perf. top _____
6 5/8 6 1/2	66 1/2		Perf. bottom _____
5 3/16			Perf. top _____
3			Perf. bottom _____
2			
Liners Used			

CASING CEMENTED _____ SIZE _____ No. Ft. _____ Date _____

COAL WAS ENCOUNTERED AT _____ FEET _____ INCHES
 _____ FEET _____ INCHES FEET _____ INCHES
 _____ FEET _____ INCHES FEET _____ INCHES

Formation	Color	Hard or Soft	Top	Bottom	Oil, Gas or Water	Depth Found	Remarks
Dow Run	Lt Gray	Soft	777	793	Mere show oil	782	



12/08/2023

Formation	Color	Hard or Soft	Top	Bottom	Oil, Gas or Water	Depth Found	Remarks



MEET RECORD

12/08/2023

OIL AND GAS DIVISION DEPARTMENT OF MINES Date May 22nd, 1952
 APPROVED The Henderson Oil Company, Owner



By W. H. Harrington
 President (Title)

B-2

STATE OF WEST VIRGINIA
DEPARTMENT OF MINES
OIL AND GAS DIVISION

INSPECTOR'S PLUGGING REPORT

Permit No. Wa # 365-P Well No. 39

COMPANY The Henderson Oil Co ADDRESS Marionetta Co.

FARM G A Keller Estate DISTRICT Williams COUNTY Wood

Filling Material Used Clay and cement


Liner Location Amount Packer Location

PLUGS USED AND DEPTH PLACED			BRIDGES	CASING AND TUBING		
CEMENT-THICKNESS	WOOD-SIZE	LEAD	CONSTRUCTION-LOCATION	RECOVERED	SIZE	LOST
<i>Started plugging</i>			<i>May 28-1952</i>			
<i>Completed</i>			<i>June 2-1952</i>			

Drillers' Names

Remarks: *No inspection*

6/30-5-2 I hereby certify I visited the above well on this date.
DATE



[Signature]
DISTRICT WELL INSPECTOR
12/08/2023

STATE OF WEST VIRGINIA
DEPARTMENT OF MINES
OIL AND GAS DIVISION

INSPECTOR'S WELL REPORT

Permit No. _____

Oil or Gas Well _____
(KIND)

		CASING AND TUBING	USED IN DRILLING	LEFT IN WELL	PACKERS
Company _____		Size			Kind of Packer _____
Address _____		16			
Farm _____		13			
Well No. _____		10			Size of _____
District _____ County _____		8 1/4			
Drilling commenced _____		6 5/8			Depth set _____
Drilling completed _____ Total depth _____		5 3/16			
Date shot _____ Depth of shot _____		3			Perf. top _____
Initial open flow _____ /10ths Water in _____ Inch		2			Perf. bottom _____
Open flow after tubing _____ /10ths Merc. in _____ Inch		Liners Used			Perf. top _____
Volume _____ Cu. Ft.					Perf. bottom _____
Rock pressure _____ lbs. _____ hrs.		CASING CEMENTED _____ SIZE _____ No. FT. _____ Date _____			
Oil _____ bbls., 1st 24 hrs.		COAL WAS ENCOUNTERED AT _____ FEET _____ INCHES			
Fresh water _____ feet _____ feet		_____ FEET _____ INCHES _____ FEET _____ INCHES			
Salt water _____ feet _____ feet		_____ FEET _____ INCHES _____ FEET _____ INCHES			

Drillers' Names _____

Remarks: _____

DATE

DISTRICT WELL INSPECTOR

12/08/2023



STATE OF WEST VIRGINIA
DEPARTMENT OF MINES
OIL AND GAS DIVISION

NOTICE OF INTENTION TO PLUG AND ABANDON WELL

(REQUIRED BY SECTION 9, ARTICLE 4, CHAPTER 22 OF THE CODE)

To THE DEPARTMENT OF MINES,
Charleston, W. Va.

COAL OPERATOR OR COAL OWNER

The Henderson Oil Company
NAME OF WELL OPERATOR

ADDRESS

509 Peoples Bank Bldg.,
Marietta, Ohio
COMPLETE ADDRESS

COAL OPERATOR OR COAL OWNER

May 22nd 1952 194

ADDRESS

WELL TO BE ABANDONED
Williams District
Wood County

A. A. Kellar Estate
LEASE OR PROPERTY OWNER

Well No. 39

Williamstown, West Virginia
ADDRESS

A. A. Kellar Estate Farm

NOTIFY INSPECTOR O. C. HOWARD - GRANTSVILLE - TELE. 108

Gentlemen:—

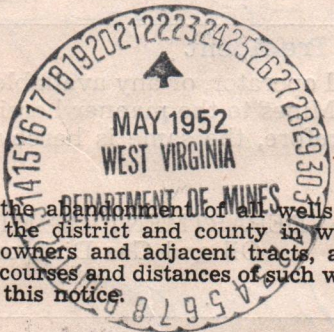
The undersigned well operator is about to abandon the above described well and will commence the work of plugging and abandoning said well on the 28th day of May 1952, 194 (which date shall not be less than five days after the day on which this notice so mailed is received, or in due course should be received by the Department of Mines.)

This notice is given you in order that your respective representatives may be present at the plugging and filling of said well. You are further notified that whether you are represented or not represented the undersigned will proceed on that date, or shortly thereafter, to plug and fill said well in the manner required by Section 10, Article 4, Chapter 22 of the Code and given in detail on the reverse side of this notice, in "Work Order."

This notice is being mailed by registered mail to each of you at the above addresses on the above date.

Very truly yours,

The Henderson Oil Company
By *W. K. Harrington* Well Operator.
President 12/08/2023



NOTE: Upon the abandonment of all wells drilled prior to June 1, 1929, a plat prepared by a competent engineer, showing the district and county in which the tract of land is located, the name and acreage of same, the names of the owners and adjacent tracts, and the location of the about to be abandoned well, determined by survey, and the courses and distances of such well from two permanent points or landmarks on said tract, shall be submitted with this notice.

(Over)

PROPOSED MANNER OF PLUGGING AND FILLING WELL

(REQUIRED BY RULES AND REGULATIONS)

WEST VIRGINIA DEPARTMENT OF MINES

OIL AND GAS DIVISION

WORK ORDER

Well to be plugged and filled as follows:

Total depth 793'

Fill with non-porous material from bottom to ~~682~~ 682

Neat cement ~~582 to~~ 682 to 672

5 feet of crushed rock on cement

Pull 6 $\frac{1}{4}$ " casing

Set permanent bridge at 125'

2 sacks of neat cement and crushed stone.

Pull 8 $\frac{1}{4}$ " casing and fill with non-porous material to surface.

Erect marker, such as is described in Rule 18, 1931 Regulations.

To the Department of Mines
Coal Owner or Operator,
Lease or Property Owner.

Gentlemen:

This "work order" is submitted for your approval and concurrence and unless notified of your disapproval or non-concurrence, the undersigned will proceed with the plugging and filling of said well in the above described manner on the date stated in the notice of intention to plug and abandon the said well on opposite side of this sheet.

Very truly yours,

The Henderson Oil Company

By W. H. Harrington
President Well Operator.

No objections have been filed by the coal owner or coal operator, or any available adjacent lease or property owners or interposed by the Department of Mines to the manner herein described for the plugging and filling of the well above mentioned. Therefore, the same is hereby approved this

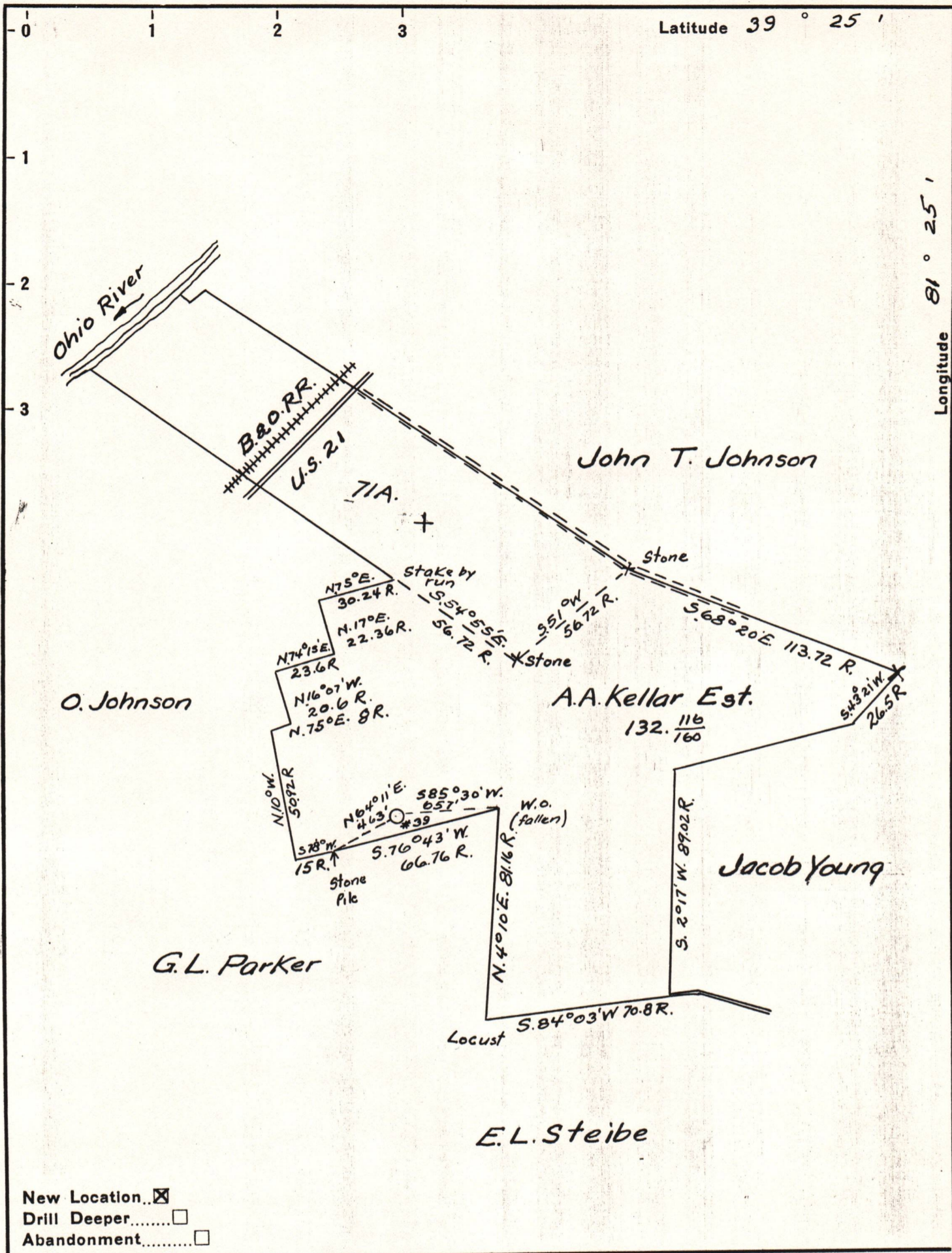
12/08/2023

23rd day of May, 1952, 194

DEPARTMENT OF MINES
Oil and Gas Division

By: C. M. Hall

NOTE: This "work order" shall be filed in triplicate, one copy for the files of the Department of Mines; one to be approved or corrected and returned to the well operator as his authority for plugging said well; and one for the well inspector.



New Location
 Drill Deeper
 Abandonment

Company Henderson Oil Co
 Address Marietta Ohio
 Farm A.A. Kellar Estate
 Tract _____ Acres 203 ¹¹⁶/₁₆₀ Lease No. _____
 Well (Farm) No. 39 Serial No. _____
 Elevation (Spirit Level) 723.6'
 Quadrangle Marietta
 County Wood District Williams
 Engineer C.W. Stacy
 Engineer's Registration No. 12123 (Ohio)
 File No. _____ Drawing No. _____
 Date April 3 1952 Scale 1" = 800'

STATE OF WEST VIRGINIA
 DEPARTMENT OF MINES
 OIL AND GAS DIVISION
 CHARLESTON

WELL LOCATION MAP
 FILE NO. W00-365 42708/2023

+ Denotes location of well on United States Topographic Maps, scale 1 to 62,500, latitude and longitude lines being represented by border lines as shown.
 - Denotes one inch spaces on border line of original tracing.