



STATE OF WEST VIRGINIA  
DEPARTMENT OF MINES  
OIL AND GAS DIVISION

NOTICE OF PROPOSED LOCATION OF OIL AND GAS WELL

To THE DEPARTMENT OF MINES,  
Charleston, W. Va.

_____	<u>Wm Busch</u>
COAL OPERATOR OR COAL OWNER	NAME OF WELL OPERATOR
_____	<u>Grantsville, W. Va.</u>
ADDRESS	COMPLETE ADDRESS
_____	<u>May 10</u> , 19 <u>52</u>
COAL OPERATOR OR COAL OWNER	PROPOSED LOCATION
_____	<u>Lubeck</u> District
ADDRESS	<u>Wood</u> County
OWNER OF MINERAL RIGHTS	Well No. <u>1</u> <u>39° 15'</u> <u>81° 40'</u>
_____	<u>W.C. Reeder</u> Farm
ADDRESS	

*Not drilled*

GENTLEMEN:

The undersigned well operator is entitled to drill upon the above named farm or tract of land for oil and gas, having fee title thereto, (or as the case may be) under grant or lease dated March 18, 1952, made by Godfrey L. Cabot, Inc, to Wm. Busch & R.M. Busch, and recorded on the 4th day of April, 1952, in the office of the County Clerk for said County in Book 354, page 163.

The enclosed plat was prepared by a competent engineer and shows the proposed location of a well to be drilled for oil and gas by the undersigned well operator on the farm and in the Magisterial District and County above named, determined by survey and courses and distances from two permanent points, or land marks.

The undersigned well operator is informed and believes there are no coal operators operating beds of coal beneath said farm or tract of land on which said well is located, or within 500 feet of the boundaries of the same, who have mapped their workings and filed their maps as required by law, excepting the coal operators or coal owners (if any) above named as addressees.


The above named coal operators or coal owners (if any) are notified that any objections they may desire to make to such proposed location, or which they are required to make by Section 3 of said Code, if the drilling of a well at said proposed location will cause a dangerous condition in or about their respective coal mines, must be received by, or filed with the Department of Mines within ten\* days from the receipt of a copy of this notice and accompanying plat by said Department. Said coal operators are further notified that forms for use in making such objections will be furnished to them by the Department of Mines promptly on request and that all such objections must set forth as definitely as is reasonably possible the ground or grounds on which such objections are based and indicate the direction and distance the proposed location should be moved to overcome same.

(The next paragraph is to be completed only in Department's copy.)

Copies of this notice and the enclosed plat were mailed by registered mail, or delivered to the above named coal operators or coal owners at their above shown respective address \_\_\_\_\_ day \_\_\_\_\_ before, or on the same day with the mailing or delivery of this copy to the Department of Mines at Charleston, West Virginia.

Very truly yours,

Wm Busch  
WELL OPERATOR  
\_\_\_\_\_  
STREET  
Grantsville, W. Va.  
CITY OR TOWN  
\_\_\_\_\_  
STATE



Address of Well Operator }

12/08/2023

\*Section 3 . . . . If no such objections be filed or be found by the department of mines, within said period of ten days from the receipt of said notice and plat by the department of mines, to said proposed location, the department shall forthwith issue to the well operator a drilling permit reciting the filing of such plat, that no objections have been made by the coal operators to the location, or found thereto by the department, and that the same is approved and the well operator authorized to proceed to drill at said location.

1111

Mr. Branch

Branchville, N. C.

25

May 19

Friday

1900

I

W. C. Branch

Branchville, N. C.

Branchville, N. C.

Branchville, N. C.

Branchville, N. C.

Branchville, N. C.

12/08/2023

A-10



STATE OF WEST VIRGINIA  
DEPARTMENT OF MINES  
CHARLESTON

ARCH J. ALEXANDER  
CHIEF

December 31, 1952

Mr. Wm. Busch  
Grantsville, W. Va.

Dear Sir:

Please send us two copies of the well log for your location No. 1 on the W. C. Reeder Farm, Lubeck District, Wood County for which permit WOO-369 was issued June 2, 1952.


All data of this kind is being collected for the 1952 Annual Report and your prompt reply will be appreciated. Blanks are enclosed.

Very truly yours,

*C. H. Hall*  
Administrative Assistant  
OIL AND GAS DIVISION

MG:g  
encl

cc: Mr. O. C. Howard, Inspector



*Dear Sir:*

*This well location that I received a drilling permit for was never drilled.*

*I have surrendered the same back to S. L. Cabott.*

*Sorry I didn't inform you of this matter earlier.*

*Very truly yours  
W. H. Busch*

12/08/2023



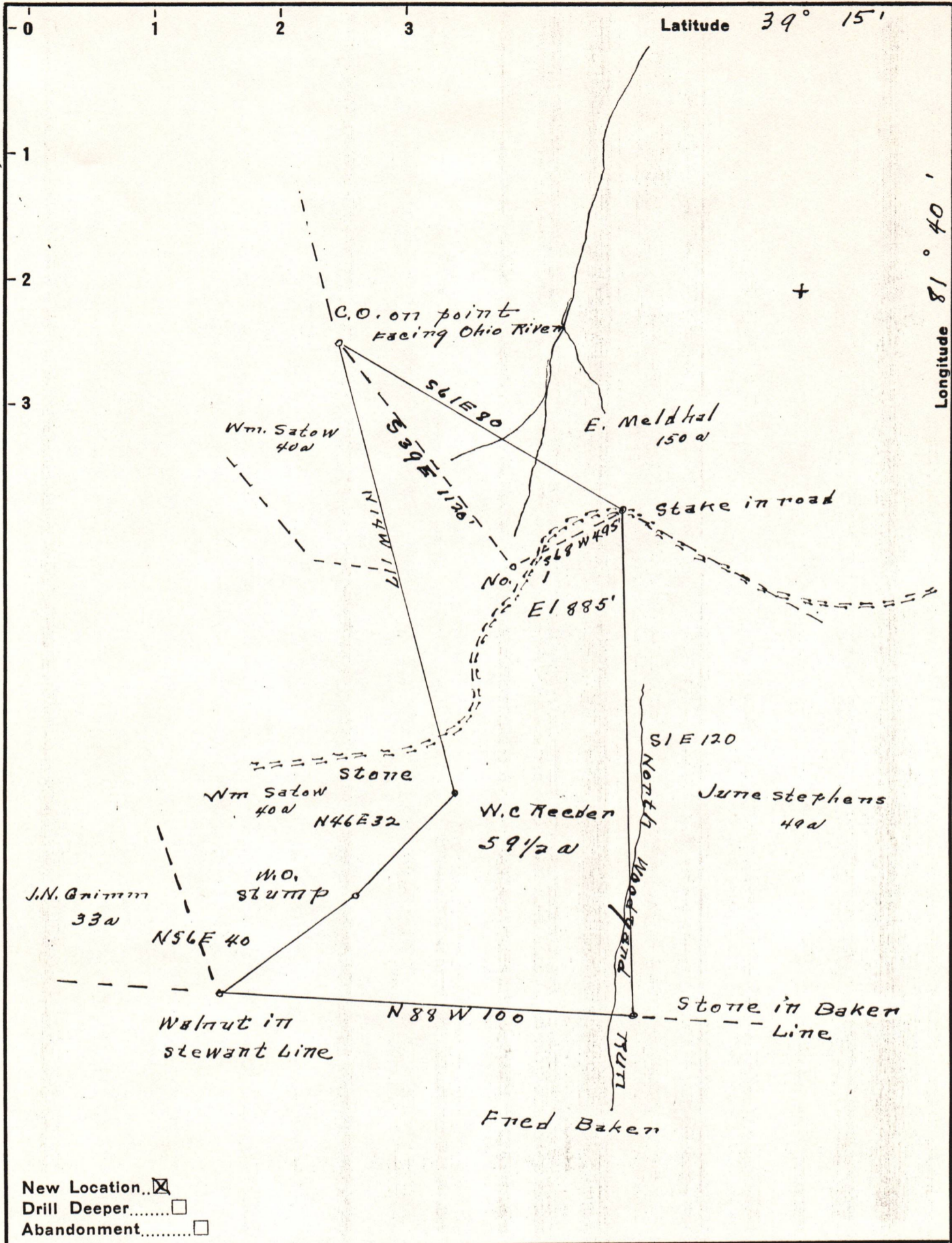
DEPARTMENT OF THE INTERIOR  
BUREAU OF LAND MANAGEMENT

December 21, 1952

Dear Sir:

I am pleased to advise you that the application for a lease of the land described in your letter of December 10, 1952, has been approved. The lease is for a term of 10 years, beginning on January 1, 1953, and ending on December 31, 1962. The annual rental for the lease is \$10.00 per acre.

Sincerely,  
W. H. ...



Company Wm Busch  
 Address Grantsville, W. Va  
 Farm W.C. Reeder  
 Tract \_\_\_\_\_ Acres 59 1/2 Lease No. \_\_\_\_\_  
 Well (Farm) No. 1 Serial No. \_\_\_\_\_  
 Elevation (Spirit Level) 885'  
 Quadrangle Bellville  
 County Wood District Lubeck  
 Engineer Ronald W. Morris  
 Engineer's Registration No. 1653  
 File No. \_\_\_\_\_ Drawing No. \_\_\_\_\_  
 Date 5-10-52 Scale 1" = 30 rods

STATE OF WEST VIRGINIA  
 DEPARTMENT OF MINES  
 OIL AND GAS DIVISION  
 CHARLESTON

WELL LOCATION MAP  
 FILE NO. W00-369

Cancelled 12/08/2023

+ Denotes location of well on United States Topographic Maps, scale 1 to 62,500, latitude and longitude lines being represented by border lines as shown.

- Denotes one inch spaces on border line of original tracing.