

STATE OF WEST VIRGINIA
DEPARTMENT OF MINES
OIL AND GAS DIVISION

NOTICE OF PROPOSED LOCATION OF OIL AND GAS WELL

To THE DEPARTMENT OF MINES,
Charleston, W. Va.

COAL OPERATOR OR COAL OWNER	The Henderson Oil Company
ADDRESS	509 Peoples Bank Bldg., Marietta, Ohio
COAL OPERATOR OR COAL OWNER	July 7th, 19 52
ADDRESS	PROPOSED LOCATION
Gene Mayo, Admr. Anna N. Kellar Estate	Williams District
OWNER OF MINERAL RIGHTS	Wood County
Williamstown, West Virginia	Well No. 40 $39^{\circ} 25'$ $81^{\circ} 25'$
ADDRESS	A. A. Kellar Estate Farm

GENTLEMEN :

The undersigned well operator is entitled to drill upon the above named farm or tract of land for oil and gas, having fee title thereto, (or as the case may be) under grant or lease dated August 16th, 1898, made by A. A. Kellar, to I. M. Latchaw, and recorded on the 15th day of June 1899, in the office of the County Clerk for said County in Book 104, page 25.

The enclosed plat was prepared by a competent engineer and shows the proposed location of a well to be drilled for oil and gas by the undersigned well operator on the farm and in the Magisterial District and County above named, determined by survey and courses and distances from two permanent points, or land marks.

The undersigned well operator is informed and believes there are no coal operators operating beds of coal beneath said farm or tract of land on which said well is located, or within 500 feet of the boundaries of the same, who have mapped their workings and filed their maps as required by law, excepting the coal operators or coal owners (if any) above named as addressees.

The above named coal operators or coal owners (if any) are notified that any objections they may desire to make to such proposed location, or which they are required to make by Section 3 of said Code, if the drilling of a well at said proposed location will cause a dangerous condition in or about their respective coal mines, must be received by, or filed with the Department of Mines within ten* days from the receipt of a copy of this notice and accompanying plat by said Department. Said coal operators are further notified that forms for use in making such objections will be furnished to them by the Department of Mines promptly on request and that all such objections must set forth as definitely as is reasonably possible the ground or grounds on which such objections are based and indicate the direction and distance the proposed location should be moved to overcome same.

(The next paragraph is to be completed only in Department's copy.)

Copies of this notice and the enclosed plat were mailed by registered mail, or delivered to the above named coal operators or coal owners at their above shown respective address _____ day _____ before, or on the same day with the mailing or delivery of this copy to the Department of Mines at Charleston, West Virginia.

Very truly yours,

The Henderson Oil Company

By W. A. Harrison
WELL OPERATOR President

509 Peoples Bank Bldg ,


STREET

Marietta, Ohio

CITY OR TOWN

STATE

12/08/2023



Address of Well Operator }

*Section 3 . . . If no such objections be filed or be found by the department of mines, within said period of ten days from the receipt of said notice and plat by the department of mines, to said proposed location, the department shall forthwith issue to the well operator a drilling permit reciting the filing of such plat, that no objections have been made by the coal operators to the location, or found thereto by the department, and that the same is approved and the well operator authorized to proceed to drill at said location.

STATE OF WEST VIRGINIA
DEPARTMENT OF MINES
OIL AND GAS DIVISION

FORM 001

NOTICE OF PROPOSED LOCATION OF OIL AND GAS WELL

To The Department of Mines,
Charleston, W. Va.

NAME OF WELL OPERATOR
The Henderson Oil Company
509 Peoples Bank Bldg.,
Martinsburg, Ohio

ADDRESS
Martinsburg, Ohio

NAME OF WELL OPERATOR
Gene Mayo, Adm. Anna M. Keller Estate
OWNER OF MINERAL RIGHTS
Williamstown, West Virginia

ADDRESS
Williamstown, West Virginia

PROPOSED LOCATION
July 7th 1932

DISTRICT
Williams

COUNTY
W o o d

WELL NO.
40 21.12'

TOWN
A. A. Keller Estate

GENERAL: The undersigned well operator is entitled to drill upon the above named farm or tract of land for oil and gas having the title thereto, (or as the case may be) under grant or lease dated August 19th, 1898, made by A. A. Keller to I. M. Jachow and recorded on the 15th day of June 1899 in the office of the County Clerk for said County in Book 104 page 25


The enclosed plat was prepared by a competent engineer and shows the proposed location of a well to be drilled for oil and gas by the undersigned well operator on the farm and in the Mineral District and County above named, determined by survey and courses and distances from two permanent points or land marks.

The undersigned well operator is informed and believes there are no coal operators operating beds of coal beneath said farm or tract of land on which said well is located, or within 500 feet of the boundary of the same, who have mapped their workings and filed their maps as required by law, excepting the coal operators or coal owners (if any) above named as addressees.

The above named coal operators or coal owners (if any) are notified that any objections they may desire to make to such proposed location, or wish they are required to make by Section 3 of said Code, if the drilling of a well at said proposed location will cause a dangerous condition in or about their respective coal mines, must be received by or filed with the Department of Mines within ten days from the receipt of a copy of this notice and accompanying plat by said Department. Said coal operators are further notified that forms for use in making such objections will be furnished to them by the Department of Mines promptly on request and that all such objections must set forth as definitely as is reasonably possible the ground or grounds on which such objections are based and indicate the direction and distance the proposed location should be moved to overcome same.

(The next paragraph is to be completed only in Department's copy.)
Copies of this notice and the enclosed plat were mailed by registered mail, or delivered to the above named coal operators or coal owners at their above shown respective addresses _____ day _____ before, or on the same day with the mailing or delivery of this copy to the Department of Mines at Charleston, West Virginia.

Very truly yours
The Henderson Oil Company
WELL OPERATOR
By _____
509 Peoples Bank Bldg.,
Martinsburg, Ohio
CITY OR TOWN
STATE



12/08/2023

Section 3. If no such objections be filed or be found by the department of mines within said period of ten days from the receipt of said notice and plat by the department of mines, to said proposed location, the department shall forthwith issue to the well operator a drilling permit, defining the line of such well, that no objections have been made by the coal operators to the location, or found thereby by the department, and that the same is approved and the well operator authorized to proceed to drill at said location.

PERMIT NUMBER WOV-373

A-10

July 18, 1952

The Henderson Oil Company
509 Peoples Bank Building
Marietta, Ohio

Gentlemen:

Enclosed is permit WOO-373 to drill Well
No. 40 on the A. A. Kellar Estate Farm, Williams
District, Wood County.

Very truly yours,

Administrative Assistant
OIL AND GAS DIVISION

CNH:K
Encl-2

CC: Inspector O. C. Howard

12/08/2023



STATE OF WEST VIRGINIA
DEPARTMENT OF MINES
OIL AND GAS DIVISION

Marietta

WELL RECORD

Permit No. W00-³273


Oil or Gas Well Oil
(KIND)

Company The Henderson Oil Company
 Address Marietta, Ohio
 Farm A. A. Kellar Heirs Acres 203.7
 Location (waters) _____
 Well No. 40 Elev. 642.6
 District Williams County Wood
 The surface of tract is owned in fee by Anna Kellar Heirs
 Address Williamstown, W Va
 Mineral rights are owned by Same
 Address _____
 Drilling commenced July 16th 1952
 Drilling completed July 28th 1952
 Date Shot July 28th From 697 To 705
 With 60 quarts glycerin
 Open Flow /10ths Water in _____ Inch
/10ths Merc. in _____ Inch
 Volume _____ Cu. Ft.
 Rock Pressure _____ lbs. _____ hrs.
 Oil 3 bbls., 1st 24 hrs.
 Fresh water _____ feet _____ feet
 Salt water _____ feet _____ feet

Casing and Tubing	Used in Drilling	Left in Well	Packers
Size			Kind of Packer
16			
13			
10	46'		Size of
8 1/4	95'		Depth set
6 3/8		593'	
5 3/16			Perf. top
3			Perf. bottom
2			
Liners Used	4-7/8" 105'	580 to 685	Perf. top
			Perf. bottom

CASING CEMENTED _____ SIZE _____ No. Ft. _____ Date _____
 COAL WAS ENCOUNTERED AT _____ FEET _____ INCHES
 _____ FEET _____ INCHES _____ FEET _____ INCHES
 _____ FEET _____ INCHES _____ FEET _____ INCHES

Formation	Color	Hard or Soft	Top	Bottom	Oil, Gas or Water	Depth Found	Remarks
Cow Run	Lt grey	medium	697	705	oil	698	



12/08/2023

[Handwritten signature]

294

