

8-33

40 5710

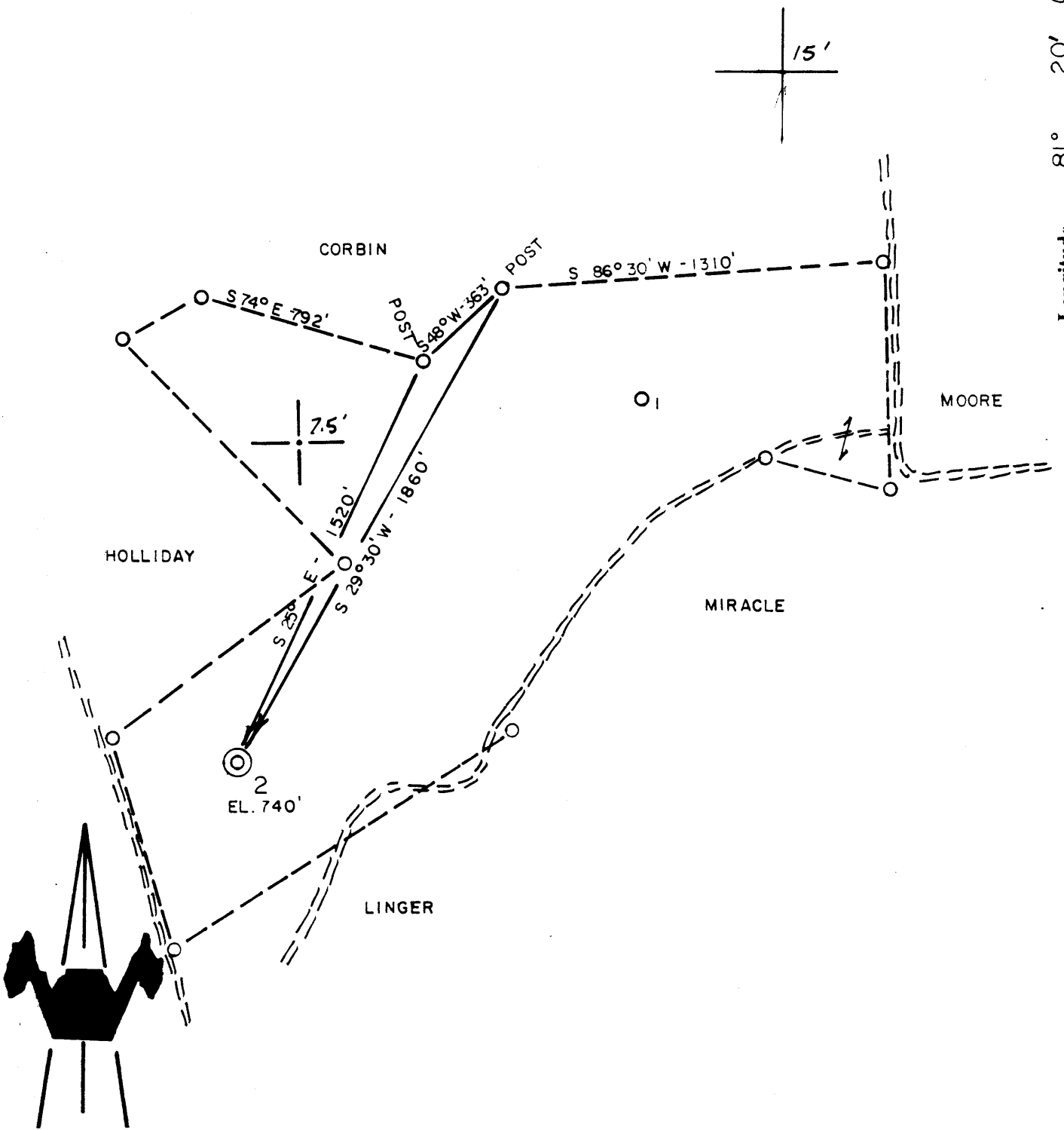
Plot Card CSD

Latitude 39° 20' 00"

8120' SOUTH

10820' WEST

Longitude 81° 20' 00"



ACCURACY: 1'/200'

- New Location
- Drill Deeper
- Abandonment
- Fracture
- Redrill
- Other \_\_\_\_\_

Formation GORDON

Est. Depth 2800'

Oil

Gas

Other \_\_\_\_\_

Source of Elevation ROAD ON PUMPKIN KNOB (893')

I, the undersigned, hereby certify that this map is correct to the best of my knowledge and belief and shows all the information required by paragraph 6 of the rules and regulations of the oil and gas section of the mining laws of West Virginia.

Company BEREA OIL & GAS CORPORATION

Address BUFFALO, NY

Surface Owner LUTHER WINGROVE

Mineral Owner " "

Well No. 2 Acres 76 - 1/2

Elevation 740' MARIETTA 15'

Quadrangle WILLOW ISLAND Series 7.5'

County WOOD District UNION

Date 4/25/80 Scale 1" = 500'

WELL LOCATION


47 - 107 - 1023

STATE COUNTY PERMIT

+ Denotes location of well on United States Topographic Maps.

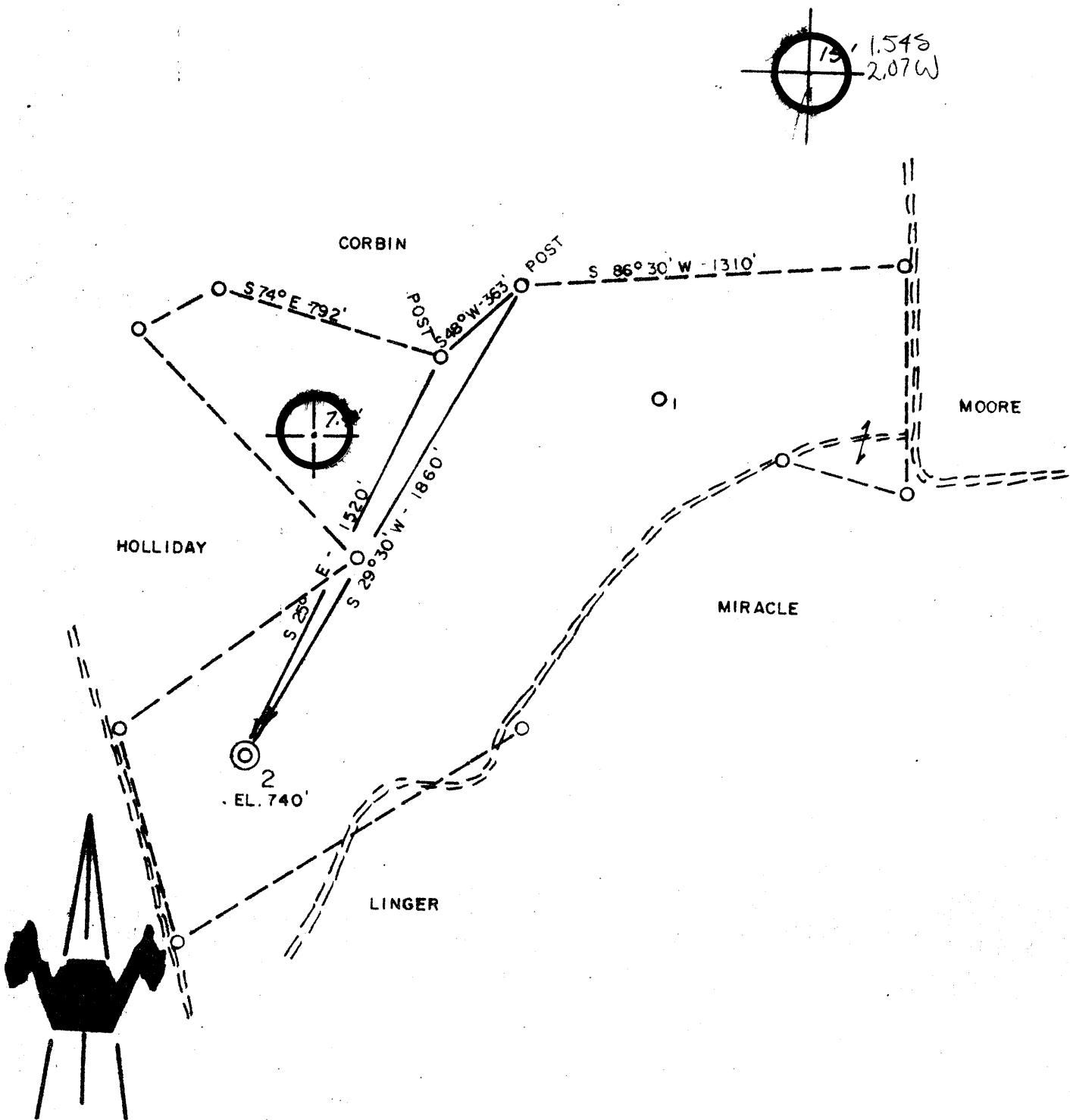
Engineer CHET WATERMAN 2800 GORDON

Engineer's Registration No. 3788 File No. 80-259



8120' SOUTH  
10820' WEST

Longitude 81° 20' 00"



ACCURACY: 1/200'

- New Location
- Drill Deeper
- Abandonment
- Fracture
- Redrill
- Other

Formation GORDON


Est. Depth 2800'

- Oil
- Gas
- Other

Source of Elevation ROAD ON PUMPKIN KNOB (893')

I, the undersigned, hereby certify that this map is correct to the best of my knowledge and belief and shows all the information required by paragraph 6 of the rules and regulations of the oil and gas section of the mining laws of West Virginia.

*Chet Waterman*



Company BEREA OIL & GAS CORPORATION  
 Address BUFFALO, NY  
 Surface Owner LUTHER WINGROVE  
 Mineral Owner " "

Well No. 2 Acres 76 - 1/2  
 Elevation 740' MARIETTA 15'  
 Quadrangle WILLOW ISLAND Series 7.5' SC  
 County WOOD District UNION  
 Date 4/25/80 Scale 1" = 500'

STATE OF WEST VIRGINIA  
DEPARTMENT OF MINES  
OIL AND GAS DIVISION  
CHARLESTON

WELL LOCATION  
47 - 107 - 1023  
STATE COUNTY PERMIT

+ Denotes location of well on United States Topographic Maps.  
Engineer CHET WATERMAN 2800' GORDON  
Engineer's Registration No. 3788 File No. 80-259

JUN 17 1980



STATE OF WEST VIRGINIA  
DEPARTMENT OF MINES

RECORDED  
APR 30 1980

Oil and Gas Division

OIL & GAS DIVISION  
DEPT. OF MINES

OIL AND GAS WELL PERMIT APPLICATION

TO THE DEPARTMENT OF MINES,  
Charleston, W. Va.

Surface Owner Luther B. Wingrove  
Address Route # 2, Waverly, W. Va.  
Mineral Owner same  
Address \_\_\_\_\_  
Coal Owner same  
Address \_\_\_\_\_  
Coal Operator none  
Address \_\_\_\_\_

DATE April 30, 1980  
Company Berea Oil & Gas Corp.  
Address See well operator below  
Farm Wingrove Acres 76½  
Location (waters) Bull Creek  
Well No. # 2 Elevation 740'  
District Union County Wood  
Quadrangle Willow Island

THIS PERMIT MUST BE POSTED AT THE WELL SITE

All provisions being in accordance with Chapter 22, of the W. Va. Code, the location is hereby approved for drilling. This permit shall expire if operations have not commenced by 1-13-81.

*Robert H. [Signature]*

Deputy Director - Oil & Gas Division

INSPECTOR  
TO BE NOTIFIED Paul Goodnight  
ADDRESS Smithville, W. Va.  
PHONE 304-477-3660

GENTLEMEN:

The undersigned well operator is entitled to drill upon the above named farm or tract of land for oil and gas, having fee title thereto, (or as the case may be) under grant or lease dated April 4 1980 by Luther B. Wingrove made to Energy Unlimited, Inc. and recorded on the 14th day of April 1980 in Wood County, Book 736 Page 210

XX NEW WELL \_\_\_\_\_ DRILL DEEPER \_\_\_\_\_ REDRILL \_\_\_\_\_ FRACTURE OR STIMULATE  
\_\_\_\_\_ OIL AND GAS WELL ORIGINALLY DRILLED BEFORE JUNE 5, 1969.

The enclosed plat was prepared by a registered engineer or licensed land surveyor and all coal owners and/or operators have been notified as of the above date.

The above named coal owners and/or operator are hereby notified that any objection they wish to make, or are required to make by Section 3 of the Code, must be received by, or filed with the Department of Mines within ten (10) days. \*

Copies of this notice and the enclosed plat were mailed by registered mail, or delivered to the above named coal operators or coal owners at their above shown respective address \_\_\_\_\_ day \_\_\_\_\_ before, or on the same day with the mailing or delivery of this copy to the Department of Mines at Charleston, West Virginia.

PLEASE SUBMIT COPIES OF ALL  
GEOPHYSICAL LOGS DIRECTLY TO:

WEST VIRGINIA GEOLOGICAL AND  
ECONOMIC SURVEY  
P. O. BOX 879  
MORGANTOWN, WEST VIRGINIA 26505  
AC-304 - 292-6331

Address  
of  
Well Operator

Very truly yours, Mark Schumacher  
(Sign Name) Mark Schumacher  
Well Operator  
652 Empire Bank Building  
\_\_\_\_\_  
Street  
Clarksburg,  
City or Town  
W. Va.  
State

\*SECTION 3... If no objections are filed or found by the Department of mines, within said period of ten days from the receipt of notice and plat by the department of mines; to said proposed location, the department shall forthwith issue to the well operator a permit reciting the filing of such plat, that no objections have been made by the coal operators or found thereto by the department and that the same is approved and the well operator authorized to proceed.

BLANKET BOND

47-107-1023 PERMIT NUMBER

"I have read and understand the reclamation requirements as set forth in Chapter 22, Article 4, Section 12-b and will carry out the specified requirements."

Signed by \_\_\_\_\_

