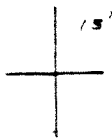


Latitude 39° 20' 00"

Plot Card CSD


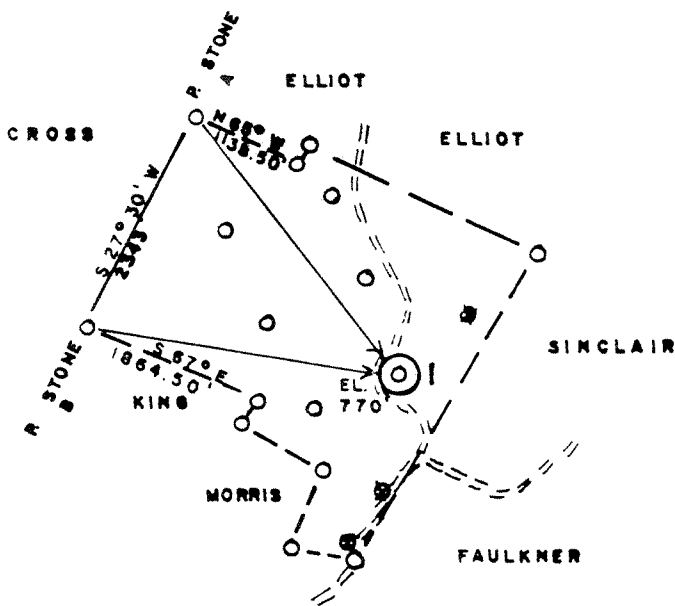
6,500' SOUTH

4,620' WEST



A TO I = S 37° E - 3350'
B TO I = S 79° E - 3153'

Longitude 81° 22' 30" 81° 20'



Q = OLD WELL
O = PROPOSED WELL

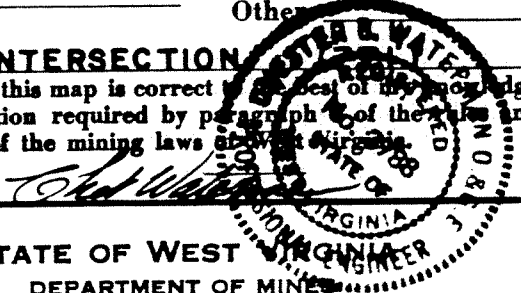
ACCURACY: 1/200

New Location
Drill Deeper
Abandonment
Fracture
Redrill
Other

Formation GORDON
Est. Depth 2800'

Oil
Gas
Other

Source of Elevation ROAD INTERSECTION
I, the undersigned, hereby certify that this map is correct to the best of my knowledge and belief and shows all the information required by paragraph 6 of the rules and regulations of the oil and gas section of the mining laws of West Virginia.




Company BEREA OIL & GAS CORP.
Address CLARKSBURG, WV
Surface Owner P. J. CORBITT
Mineral Owner R. N. CORBITT HEIRS
Well No. 1 Acres 230.25
Elevation 770' M 15'
Quadrangle VALLEY MILLS Series 7.5
County WOOD District UNION
Date 12/4/80 Scale 1" = 2000'

STATE OF WEST VIRGINIA
DEPARTMENT OF MINES
OIL AND GAS DIVISION
CHARLESTON
WELL LOCATION MAP
47 - 107 - 1124
STATE COUNTY PERMIT
CANCELLED
+ Denotes location of well on United States Topographic Maps.
Engineer **CHET WATERMAN** 80-722
Engineer's Registration No. 3788 File No. MAR 26 1984

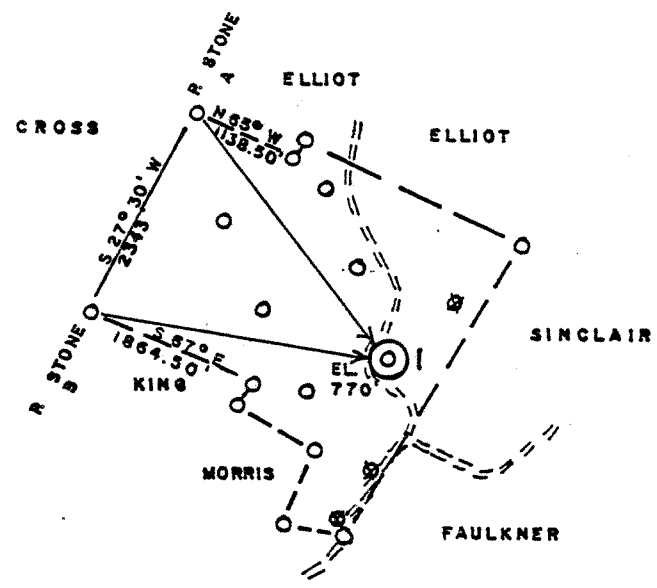
Latitude 39° 20' 00"

6,500' SOUTH
4,590' WEST



A TO 1 = S 37° E - 3350'
B TO 1 = S 79° E - 3155'

Longitude 81° 22' 30"
81° 20'



X = OLD WELL
O = PROPOSED WELL

ACCURACY: 1/200

New Location
Drill Deeper
Abandonment
Fracture
Redrill
Other

Formation GORDON
Est. Depth 2800'

Oil
Gas
Other

Source of Elevation ROAD INTERSECTION (771')
I, the undersigned, hereby certify that this map is correct to the best of my knowledge and belief and shows all the information required by paragraph 6 of the rules and regulations of the oil and gas section of the mining laws of West Virginia.

Chet Waterman

Company BEREA OIL & GAS CORP
 Address CLARKSBURG, WV
 Surface Owner P. J. CORBITT
 Mineral Owner R. N. CORBITT HEIRS
 Well No. 1 Acres 230.25
 Elevation 770' *Marietta 15' 50'*
 Quadrangle VALLEY MILLS Series 7.5
 County WOOD District UNION
 Date 12/4/80 Scale 1" = 2000'

STATE OF WEST VIRGINIA
 DEPARTMENT OF MINES
 OIL AND GAS DIVISION
 CHARLESTON

WELL LOCATION MAP
47 - 107 - 1124
 STATE COUNTY PERMIT

+ Denotes location of well on United States Topographic Maps.
 Engineer CHET WATERMAN 80-722
 Engineer's Registration No. 3788 File No.

JAN 26 1981



STATE OF WEST VIRGINIA
DEPARTMENT OF MINES

RECEIVED

JAN - 2 1981

Oil and Gas Division

OIL & GAS DIVISION

OIL AND GAS WELL PERMIT APPLICATION

DEPT. OF MINES

TO THE DEPARTMENT OF MINES,
Charleston, W. Va.

DATE December 24, 1980

Surface Owner P. J. Corbitt, Jr.

Company Berea Oil and Gas Corporation

Address Rt. 1, Waverly, WV 26184

Address 652 Empire Bank Bldg., Clarksburg, WV

Mineral Owner R. N. Corbitt Heirs

Farm Corbitt Acres 230.25 26301

Address Rt. 1, Waverly, WV 26184

Location (waters) Bull Run

Coal Owner N/A

Well No. 1 Elevation 770'

Address _____

District Union County Wood

Coal Operator N/A

Quadrangle Valley Mills

Address _____

THIS PERMIT MUST BE POSTED AT THE WELL SITE

provisions being in accordance with Chapter 22,
the W. Va. Code, the location is hereby approved
drilling. This permit shall expire if
operations have not commenced by 9-6-81.

INSPECTOR
TO BE NOTIFIED Paul Goodnight

ADDRESS Smithville, WV 26178

PHONE 304/477-3660

J. P. Muzey
Deputy Director, Oil & Gas Division

GENTLEMEN:

The undersigned well operator is entitled to drill upon the above named farm or tract of land for oil and gas, having fee title thereto, (or as the case may be) under grant or lease dated November 15 1980 by H. D. Wells Oil & Gas Exploration & Dev made to Berea Oil & Gas Corp. and recorded on the 17th day of November 19 80 in Wood County, Book 747 Page 206

XX NEW WELL DRILL DEEPER REDRILL FRACTURE OR STIMULATE
OIL AND GAS WELL ORIGINALLY DRILLED BEFORE JUNE 5, 1969.

The enclosed plat was prepared by a registered engineer or licensed land surveyor and all coal owners and/or operators have been notified as of the above date.

The above named coal owners and/or operator are hereby notified that any objection they wish to make, or are required to make by Section 3 of the Code, must be received by, or filed with the Department of Mines within ten (10) days. *

Copies of this notice and the enclosed plat were mailed by registered mail, or delivered to the above named coal operators or coal owners at their above shown respective address _____ day _____ before, or on the same day with the mailing or delivery of this copy to the Department of Mines at Charleston, West Virginia.

PLEASE RETURN COPIES OF ALL
GEOPHYSICAL LOGS DIRECTLY TO:

WEST VIRGINIA GEOLOGICAL AND
ECONOMIC SURVEY
P. O. BOX 879
MORGANTOWN, WEST VIRGINIA 26505
AC-304 - 292-6331

Very truly yours,

(Sign Name) M. V. Schumacher

Well Operator

BEREA OIL AND GAS CORPORATION

652 Empire Bank Building

Street

Fourth and Main Streets

Clarksburg

City or Town

West Virginia 26301

State

Address
of
Well Operator

*SECTION 3 If no objections are filed or found by the Department of mines, within said period of ten days from the receipt of notice and plat by the department of mines, to said proposed location, the department shall forthwith issue to the well operator a permit reciting the facts on such plat and no objections have been made by the coal operators or found thereto by the department and that the same is approved and the well operator authorized to proceed.

47-107-1124 PERMIT NUMBER

"I have read and understand the reclamation requirements as set forth in Chapter 22, Article 4, Section 12-b and will carry out the specified requirements."

Signed by M. V. Schumacher

BLANKET BOND

**THIS IS AN ESTIMATE ONLY
ACTUAL INFORMATION WILL BE SUBMITTED ON OG-10 UPON COMPLETION**

PROPOSED WORK ORDER TO XX DRILL DEEPEN FRACTURE-STIMULATE
 DRILLING CONTRACTOR: (If Known) RESPONSIBLE AGENT:
 NAME N/A NAME Mark Schumacher
 ADDRESS ADDRESS 652 Empire Bank Bldg., Clarksburg, WV
 TELEPHONE TELEPHONE 304/624-6429
 ESTIMATED DEPTH OF COMPLETED WELL: 2800' ROTARY XX CABLE TOOLS
 PROPOSED GEOLOGICAL FORMATION: Gordon
 TYPE OF WELL: OIL GAS COMB. STORAGE DISPOSAL
 RECYCLING WATER FLOOD OTHER

TENTATIVE CASING PROGRAM:

CASING AND TUBING SIZE	USED FOR DRILLING	LEFT IN WELL	CEMENT FILL UP OR SACKS - CUBIC FT.
20" ID			
13" ID			
9" ID			
5" ID <u>XX</u>	250'	250'	Surface
7"			
5 1/2"			
4 1/2" <u>XX</u>	T.D.	T.D.	8 400' or as reqd. by Perf. Top <u>rule 15.01</u> Perf. Bottom Perf. Top Perf. Bottom
3"			
2"			
1 1/2"			

APPROXIMATE FRESH WATER DEPTHS 150 FEET SALT WATER 1500 FEET
 APPROXIMATE COAL DEPTHS None
 IS COAL BEING MINED IN THE AREA? No BY WHOM?

TO DRILL:

SUBMIT FIVE (5) COPIES OF OG - 1, \$100.00 PERMIT FEE, PERFORMANCE BOND AND PERMANENT COPY OF PLAT.

TO DRILL DEEPER OR REDRILL:

SUBMIT FIVE (5) COPIES OF OG - 1, SHOWING ORIGINAL PERMIT NUMBER AND PERFORMANCE BOND. ON WELLS DRILLED PRIOR TO 1929, A PERMANENT COPY OF THE PLAT AND THE ORIGINAL WELL RECORD MUST ALSO BE SUBMITTED.

TO FRACTURE - STIMULATE:

OIL AND/OR GAS WELL ORIGINALLY DRILLED BEFORE JUNE 5, 1929, FIVE (5) COPIES OG - 1, PERFORMANCE BOND, PERMANENT PLAT AND ORIGINAL WELL RECORD.

OIL AND/OR GAS WELL ORIGINALLY DRILLED ON AND/OR AFTER JUNE 5, 1929, FIVE COPIES OG - 1, SHOWING ORIGINAL PERMIT NUMBER AND PERFORMANCE BOND.

Required forms must be filed within ninety (90) days of completion for bond release. Inspector to be notified twenty-four (24) hours in advance.

The following waiver must be completed by the coal operator if the permit is to be issued within ten days of receipt thereof.

WAIVER: I, the undersigned, Agent for Coal Company, Owner or Operator of the coal under this lease, have examined and place on our mine maps this proposed well location.

And the Coal Company have no objections to said well being drilled at this location, provided the operator has complied with all rules and regulations in Articles 4, 5, and 7, Chapter 22 of the West Virginia Code.

For Coal Company

Official Title