

*Janie 1/4/89*  
**OHIO RIVER**

# HENDERSON LEASE TRACT "C" WELL NO. 3 39.5 ACRES ±

NORTH

LARGE ELM STUMP

UP RIVER 511.5'

WELL NO. 2

ROLSTON

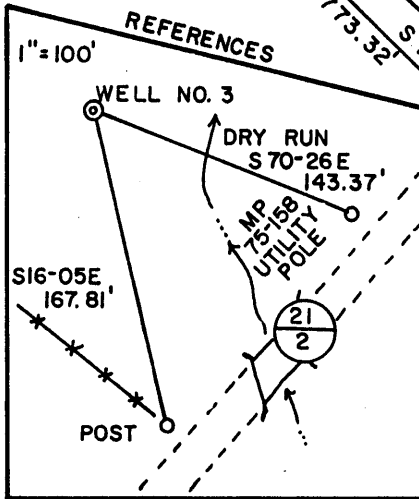
N 42-38 W  
1347.76'

S 40-30 E  
RUN

DRY

HENRIE

REFERENCES



NOTE: NO WELLS SHOWN  
WITHIN 1500'

5395.50'

21  
2

ROLSTON

POST

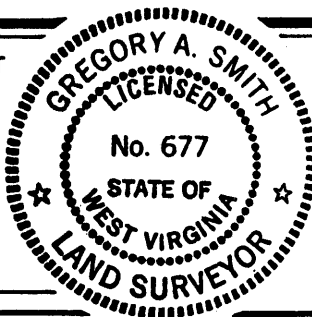
ROLSTON

N 46 W  
3300'



I THE UNDERSIGNED, HEREBY CERTIFY THAT THIS PLAT IS CORRECT TO THE BEST OF MY KNOWLEDGE AND BELIEF AND SHOWS ALL THE INFORMATION REQUIRED BY LAW AND THE REGULATIONS ISSUED AND PRESCRIBED BY THE DEPARTMENT OF ENERGY.

L.L.S. 677 Gregory A. Smith



(+) DENOTES LOCATION OF WELL ON UNITED STATES TOPOGRAPHIC MAPS.

DATE NOVEMBER 2, 19 88

OPERATORS WELL NO. HENDERSON NO. 3

API WELL NO. 47 - 107 - 1442  
STATE COUNTY PERMIT

*Cancelled*

MINIMUM DEGREE OF ACCURACY 1 / 200 FILE NO. 1952(27-5)  
PROVEN SOURCE OF ELEVATION BENCH MARK ELEV. 610' SCALE 1" = 300'

STATE OF WEST VIRGINIA  
DEPARTMENT OF ENERGY  
OIL AND GAS DIVISION



WELL TYPE: OIL  GAS  LIQUID INJECTION  WASTE DISPOSAL  "GAS" PRODUCTION  STORAGE  DEEP  SHALLOW

LOCATION: ELEVATION 615' WATERSHED DRY RUN OF BIG RUN OF THE OHIO RIVER

DISTRICT WILLIAMS COUNTY WOOD QUADRANGLE MARIETTA 7.5'

SURFACE OWNER MICHAEL B. ROLSTON ACREAGE 39.5

ROYALTY OWNER MICHAEL B. ROLSTON LEASE ACREAGE 39.5

PROPOSED WORK: LEASE NO. \_\_\_\_\_

DRILL  CONVERT  DRILL DEEPER  REDRILL  FRACTURE OR STIMULATE  PLUG OFF OLD

FORMATION  PERFORATE NEW FORMATION  PLUG AND ABANDON  CLEAN OUT AND REPLUG  OTHER

PHYSICAL CHANGE IN WELL (SPECIFY) \_\_\_\_\_ TARGET FORMATION BEREA

ESTIMATED DEPTH 1950'

WELL OPERATOR BLAUSER WELL SERVICE INC. DESIGNATED AGENT STANLEY K. WILSON

ADDRESS P.O. BOX 829 MARIETTA, OHIO 45750 ADDRESS RT. I BOX 116 BIG SPRINGS, WV 26137

COUNTY NAME

PERMIT

*Jamie 1/4/89*  
OHIO RIVER

HENDERSON  
LEASE  
TRACT "C"  
WELL NO. 3

39.5  
ACRES ±

25  
LONGITUDE 81-27-30

LARGE  
ELM STUMP

WELL NO. 2

N 42-38 W  
1347.76'

ROLSTON

S 40-30 E

DRY

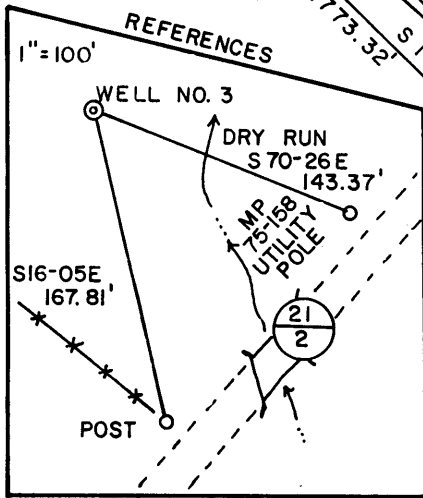
RUN

HENRIE

N 43-55 W

S 16-05 E

5395.50'



NOTE: NO WELLS SHOWN  
WITHIN 1500'

ROLSTON  
2.335  
2.098


ROLSTON

N 46 W  
3300'



I THE UNDERSIGNED, HEREBY CERTIFY THAT THIS PLAT IS CORRECT TO THE BEST OF MY KNOWLEDGE AND BELIEF AND SHOWS ALL THE INFORMATION REQUIRED BY LAW AND THE REGULATIONS ISSUED AND PRESCRIBED BY THE DEPARTMENT OF ENERGY.

L.L.S. Gregory A. Smith  
677



(+) DENOTES LOCATION OF WELL ON UNITED STATES TOPOGRAPHIC MAPS.

DATE NOVEMBER 2, 19 88

OPERATORS WELL NO. HENDERSON NO. 3

API WELL NO. 47 - 107 - 7442  
STATE COUNTY PERMIT

MINIMUM DEGREE OF ACCURACY 1 / 200 FILE NO. 1952(27-5)  
PROVEN SOURCE OF ELEVATION BENCH MARK ELEV. 610' SCALE 1" = 300'

STATE OF WEST VIRGINIA  
DEPARTMENT OF ENERGY  
OIL AND GAS DIVISION



WELL TYPE: OIL  GAS  LIQUID INJECTION  WASTE DISPOSAL  "GAS" PRODUCTION  STORAGE  DEEP  SHALLOW

LOCATION: ELEVATION 615' WATERSHED DRY RUN OF BIG RUN OF THE OHIO RIVER

DISTRICT WILLIAMS COUNTY WOOD QUADRANGLE MARIETTA 7.5' 073

SURFACE OWNER MICHAEL B. ROLSTON ACREAGE 39.5

ROYALTY OWNER MICHAEL B. ROLSTON LEASE ACREAGE 39.5

PROPOSED WORK: DRILL  CONVERT  DRILL DEEPER  REDRILL  FRACTURE OR STIMULATE  PLUG OFF OLD FORMATION  PERFORATE NEW FORMATION  PLUG AND ABANDON  CLEAN OUT AND REPLUG  OTHER

PHYSICAL CHANGE IN WELL (SPECIFY) \_\_\_\_\_ TARGET FORMATION BEREA  
ESTIMATED DEPTH 1950 06 1988

WELL OPERATOR BLAUSER WELL SERVICE INC. DESIGNATED AGENT STANLEY K. WILSON  
ADDRESS P.O. BOX 829 MARIETTA, OHIO 45750 ADDRESS RT. 1 BOX 116 BIG SPRINGS, WV 26137

COUNTY NAME  
PERMIT

S/S

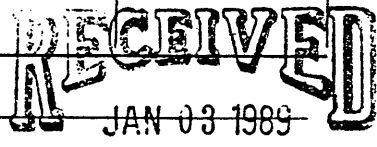
STATE OF WEST VIRGINIA  
DEPARTMENT OF ENERGY, DIVISION OF OIL AND GAS  
WELL WORK PERMIT APPLICATION

- 1) Well Operator: Blausner Well Service, Inc. (Op. Code 6000) 0, 458
- 2) Operator's Well Number: Henderson No. 3 3) Elevation: 615'
- 4) Well type: (a) Oil   / or Gas X/  
(b) If Gas: Production X/ Underground Storage   /  
Deep   / Shallow X/
- 5) Proposed Target Formation(s): Berea 315
- 6) Proposed Total Depth: 1950' feet
- 7) Approximate fresh water strata depths: OK 250', 260'
- 8) Approximate salt water depths: OK 900'
- 9) Approximate coal seam depths: OK N/A
- 10) Does land contain coal seams tributary to active mine? Yes   / No X/
- 11) Proposed Well Work: Drill and Stimulate New Well
- 12)

CASING AND TUBING PROGRAM

TYPE	SPECIFICATIONS			FOOTAGE INTERVALS		CEMENT
	Size	Grade	Weight per ft.	For drilling	Left in well	Fill-up (cu. ft.)
Coq Prgm OK HPR						
Conductor						
Fresh Water	8 5/8"	H-40	20	280'	280'	CTS 38 CSR 18-11.3
Coal				290'	290'	
Intermediate						
Production	4 1/2"	J-55	9 1/2	1950'	1950'	CTS or 38 CSR 18-11.1
Tubing						
Liners						

PACKERS : Kind \_\_\_\_\_  
 Sizes \_\_\_\_\_  
 Depths set \_\_\_\_\_



For Division of Oil and Gas Use Only

DIVISION OF OIL & GAS  
DEPARTMENT OF ENERGY

Fee(s) paid:    Well Work Permit    Reclamation Fund    WPCP  
   Plat    WW-9    WW-2B    Bond 10 Single Well Bond    Agent  
 (Type)

8182  
022262

**RECEIVED**  
JAN 03 1989

DIVISION OF OIL & GAS  
DEPARTMENT OF ENERGY

1) Date: December 22, 1988  
2) Operator's well number  
Henderson No. 3  
3) API Well No: 47 - 107 - 1442  
State - County - Permit

STATE OF WEST VIRGINIA  
DEPARTMENT OF ENERGY, DIVISION OF OIL AND GAS

NOTICE AND APPLICATION FOR A WELL WORK PERMIT

- 4) Surface Owner(s) to be served:
- (a) Name Michael B. Rolston - Power of Attorney
  - Address Henderson Hall  
Williamstown, WV 26187
  - (b) Name Sandra Henderson Bauske
  - Address 10429 S. Millard  
Chicago, IL 60655
  - (c) Name Dorothy Henderson
  - Address 7633 Pinesview Dr.  
Scottsdale, AZ 85258
- 1229 Gamliel Drive, Fountain Hills, AZ 85268
- 6) Inspector Glen P. Robinson
- Address Rt. #1, #6 Mt. Pleasant Estate  
Mineral Wells, WV 26150
  - Telephone (304)- 489-9162
- 5) (a) Coal Operator:  
Name N/A  
Address \_\_\_\_\_
- (b) Coal Owner(s) with Declaration  
Name N/A  
Address \_\_\_\_\_
- (c) Coal Lessee with Declaration  
Name N/A  
Address \_\_\_\_\_

TO THE PERSON(S) NAMED ABOVE TAKE NOTICE THAT:

\_\_\_ Included is the lease or leases or other continuing contract or contracts by which I hold the right to extract oil and gas OR  
X Included is the information required by Chapter 22B, Article 1, Section 8(d) of the Code of West Virginia (see page 2)

I certify that as required under Chapter 22B of the West Virginia Code I have served copies of this notice and application, a location plat, and accompanying documents pages 1 through 7 on the above named parties, by:

- X Personal Service (Affidavit attached)
- \_\_\_ Certified Mail (Postmarked postal receipt attached)
- \_\_\_ Publication (Notice of Publication attached)

I have read and understand Chapter 22B and 38 CSR 11-18, and I agree to the terms and conditions of any permit issued under this application.

I certify under penalty of law that I have personally examined and am familiar with the information submitted on this application form and all attachments, and that based on my inquiry of those individuals immediately responsible for obtaining the information, I believe that the information is true, accurate, and complete.

I am aware that there are significant penalties for submitting false information, including the possibility of fine and imprisonment.

Well Operator Blauser Well Service, Inc.  
 By: Aaron M. Huck Aaron M. Huck  
 Its: Secretary/Treasurer  
 Address P. O. Box 829  
Marietta, OH 45750  
 Telephone (614) 373-6305

Subscribed and sworn before me this 22 day of December, 19 88

Lila E. Hill  
 My commission expires 5/22/91  
Lila E Hill Notary Public