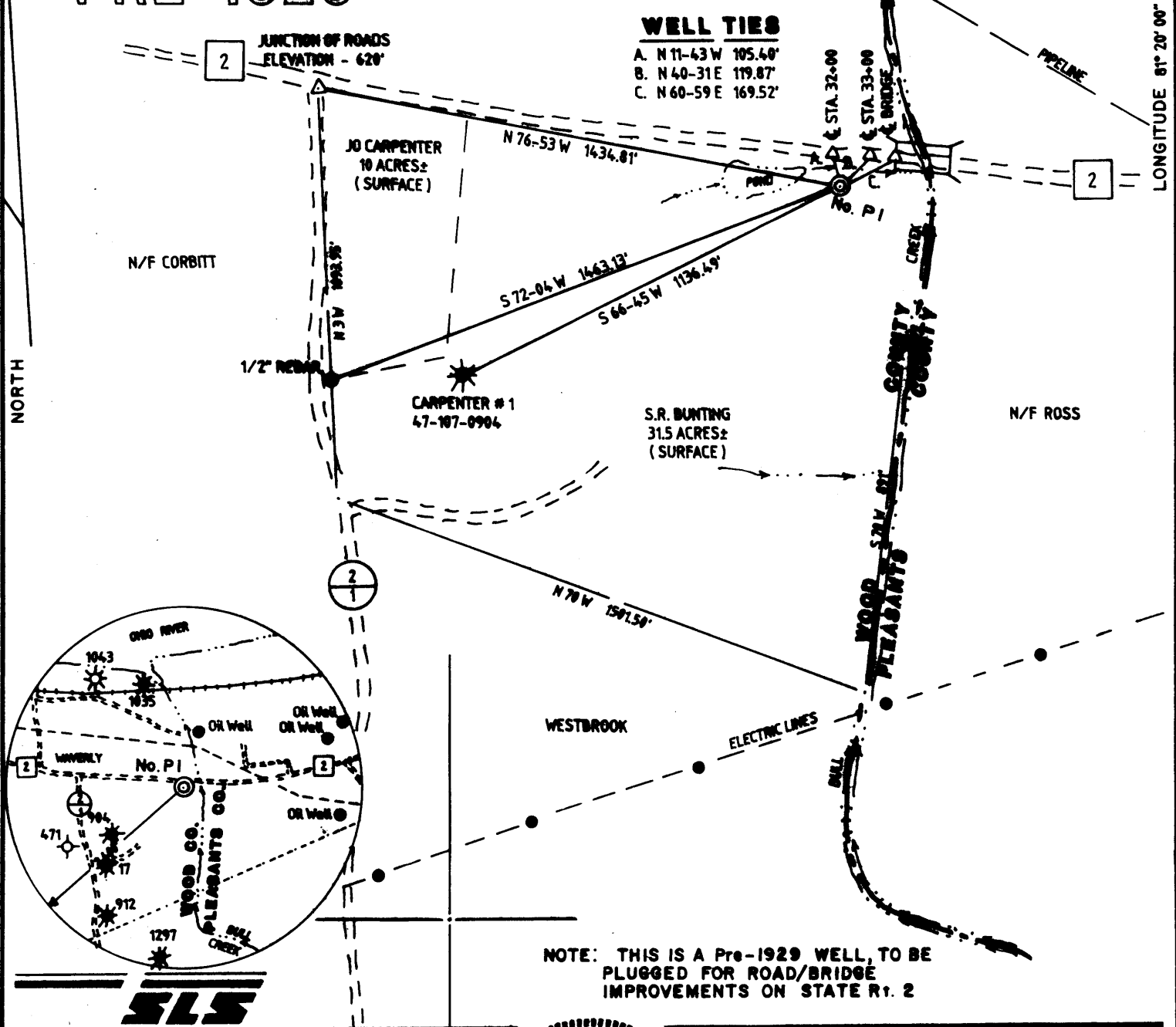


JOSEPH CARPENTER LEASE

40 ACRES±

PRE-1929



WELL TIES

- A. N 11-43 W 105.40'
- B. N 40-31 E 119.87'
- C. N 60-59 E 169.52'

JUNCTION OF ROADS
ELEVATION - 620'

JO CARPENTER
10 ACRES±
(SURFACE)

N/F CORBITT

CARPENTER #1
47-107-0904

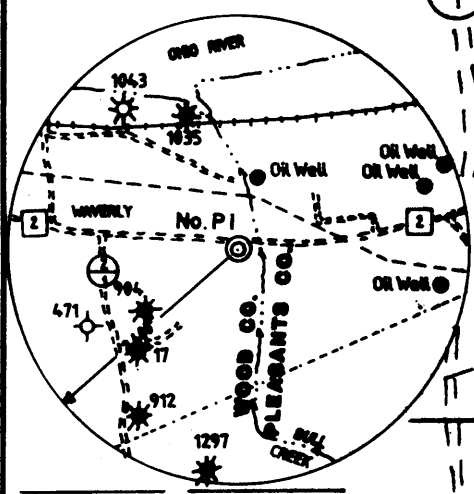
S.R. BUNTING
31.5 ACRES±
(SURFACE)

N/F ROSS

WESTBROOK

ELECTRIC LINES

WOOD COUNTY
PLEASANTS CREEK

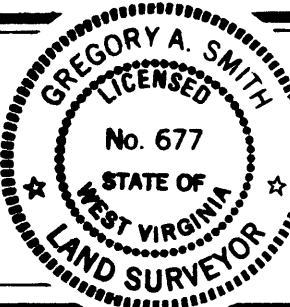


NOTE: THIS IS A Pre-1929 WELL, TO BE PLUGGED FOR ROAD/BRIDGE IMPROVEMENTS ON STATE Rt. 2



I THE UNDERSIGNED, HEREBY CERTIFY THAT THIS PLAT IS CORRECT TO THE BEST OF MY KNOWLEDGE AND BELIEF AND SHOWS ALL THE INFORMATION REQUIRED BY LAW AND THE REGULATIONS ISSUED AND PRESCRIBED BY THE DEPARTMENT OF ENERGY.

L.L.S. Gregory A. Smith
677



(+) DENOTES LOCATION OF WELL ON UNITED STATES TOPOGRAPHIC MAPS.
 DATE SEPTEMBER 27, 19 94
 OPERATORS WELL NO. CARPENTER/MAHONE # P1
 API WELL NO. 47-107-1562-P
 STATE COUNTY PERMIT

MINIMUM DEGREE OF ACCURACY 1 / 200 FILE NO. 3282 (52-24)
 PROVEN SOURCE OF ELEVATION JUNCTION OF ROADS ELEVATION 620' SCALE 1" = 400'

STATE OF WEST VIRGINIA
 DEPARTMENT OF ENERGY
 OIL AND GAS DIVISION

WELL TYPE: OIL GAS LIQUID INJECTION WASTE DISPOSAL IF "GAS" PRODUCTION STORAGE DEEP SHALLOW

LOCATION: ELEVATION 597' WATERSHED BULL CREEK OF OHIO RIVER
 DISTRICT UNION COUNTY WOOD

SURFACE OWNER S.R. BUNTING QUADRANGLE WILLOW ISLAND 7.5'
 ROYALTY OWNER JOSEPH CARPENTER ET. AL. ACREAGE 315
 LEASE ACREAGE 315 OF 40

PROPOSED WORK:
 DRILL CONVERT DRILL DEEPER REDRILL FRACTURE OR STIMULATE PLUG OFF OLD FORMATION PERFORATE NEW FORMATION PLUG AND ABANDON CLEAN OUT AND PLUG OTHER
 PHYSICAL CHANGE IN WELL (SPECIFY) NO PLUG TARGET FORMATION 6078
 ESTIMATED DEPTH 1994

WELL OPERATOR GENE STALNAKER INC. DESIGNATED AGENT GENE STALNAKER
 ADDRESS P.O. BOX 178 GLENVILLE, WV. 26351 ADDRESS P.O. BOX 178 GLENVILLE, WV. 26351

COUNTY NAME PERMIT

R-38
 4-Oct-94
RECEIVED
 WV Division of Environmental Protection
 OCT 25 1994

STATE OF WEST VIRGINIA
 DIVISION OF ENVIRONMENTAL PROTECTION
 SECTION OF OIL AND GAS

API # 47-107-01562-P

Permitting
 Office of Oil & Gas

AFFIDAVIT OF PLUGGING AND FILLING WELL

AFFIDAVIT SHOULD BE IN TRIPLICATE, one copy mailed to the Division, one copy to be retained by the Well Operator and the third copy (and extra copies if required) should be mailed to each coal operator at their respective addresses.

Farm name: BUNTING, S.R. Operator Well No.: CARPNTR/MAHON#1

LOCATION: Elevation: 597.00 Quadrangle: WILLOW ISLAND
 District: UNION County: WOOD
 Latitude: 15050 Feet South of 39 Deg. 22 Min. 30 Sec.
 Longitude 9790 Feet West of 81 Deg. 20 Min. 0 Sec.

Well Type: OIL _____ GAS X

Company: Gene Stalnaker, Inc.
P O Box 178
Glenville, WV 26351

Coal Operator _____
 or Owner _____

Agent: Gene Stalnaker

Coal Operator _____
 or Owner _____

Permit Issued: 10/04/94

AFFIDAVIT

STATE OF WEST VIRGINIA,
 County of Gilmer ss: 233-17-3696

Ron Stalnaker and Roger Stalnaker being first duly sworn according to law depose and say that they are experienced in the work of plugging and filling oil and gas wells and were employed by the above named well operator, and participated in the work of plugging and filling the above well, and Glen Robinson Oil and Gas Inspector representing the Director, say that said work was commenced on the 4th day of October, 1994, and that the well was plugged and filled in the following manner:

TYPE	FROM	TO	PIPE REMOVED	LEFT
Cement	695'	595'	695' 2" tubing	
6% Gel	595'	380'		
Cement	380'	280'	380' 7"	
6% Gel	280'	100'		
Cement	100'	Surface		

Description of monument: 7" Pipe with API# attached set level w/ground due to fill and that the work of plugging and filling said well was completed on the 6th day of October, 1994. dirt added for road construction project.

And further deponents saith not.

Sworn and subscribe before me this 12th day of October, 1994
 My commission expires: February 26, 2002

Rebecca Jenkins
 Notary Public
Glen Robinson
 Oil and Gas Inspector

