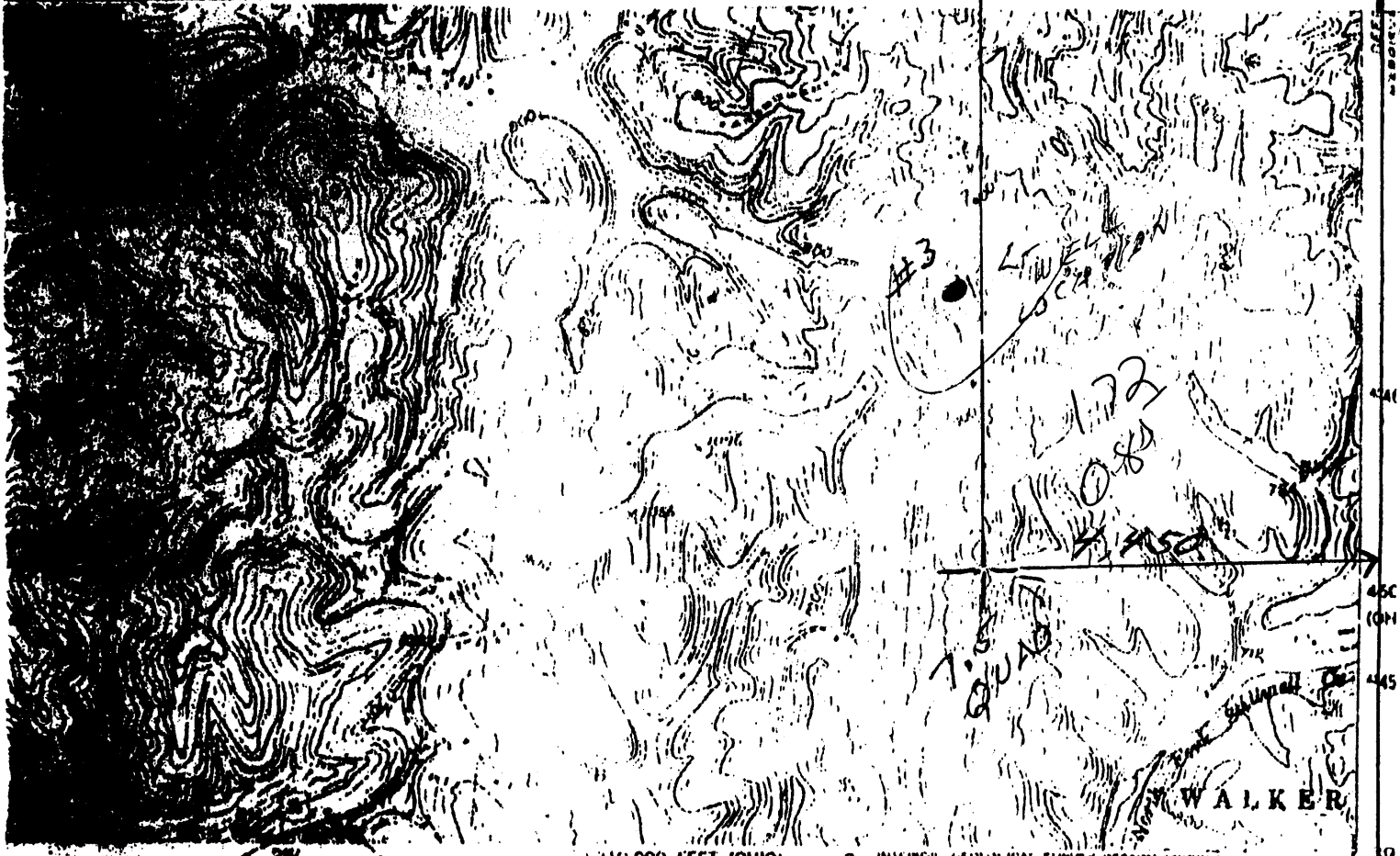


Entered

- 1) Attach a photo copy of location of the well on a 7.5 minute Quadrangle with the corresponding longitude and latitude.
- 2) Designate the location of the well with the symbol (+).

APR 27 93
 Permitting
 Office of Oil & Gas

39° 17' 30"
 9025'
 81° 22' 30"



I, the undersigned, hereby certify that this plat is correct to the best of my knowledge and belief.

21900

RECEIVED
 WV Division of
 Environmental Protection

JUL 29 1996

Permitting
 Office of Oil & Gas

SIGNED JIM SIMON
 TITLE AGENT
 DATE MARCH 31, 1993
 OPERATORS WELL NO. # 3
 API WELL NO. 107-1520-H

STATE OF WEST VIRGINIA
 DEPARTMENT OF ENERGY
 OIL AND GAS DIVISION

TYPE: OIL + GAS LIQUID INJECTION WASTE DISPOSAL
 GAS PRODUCTION STORAGE DEEP SHALLOW

LOCATION: ELEVATION 910' est. WATER SHED LAURAL FORK
 DISTRICT UNION COUNTY WOOD
 QUADRANGLE Valley Mills

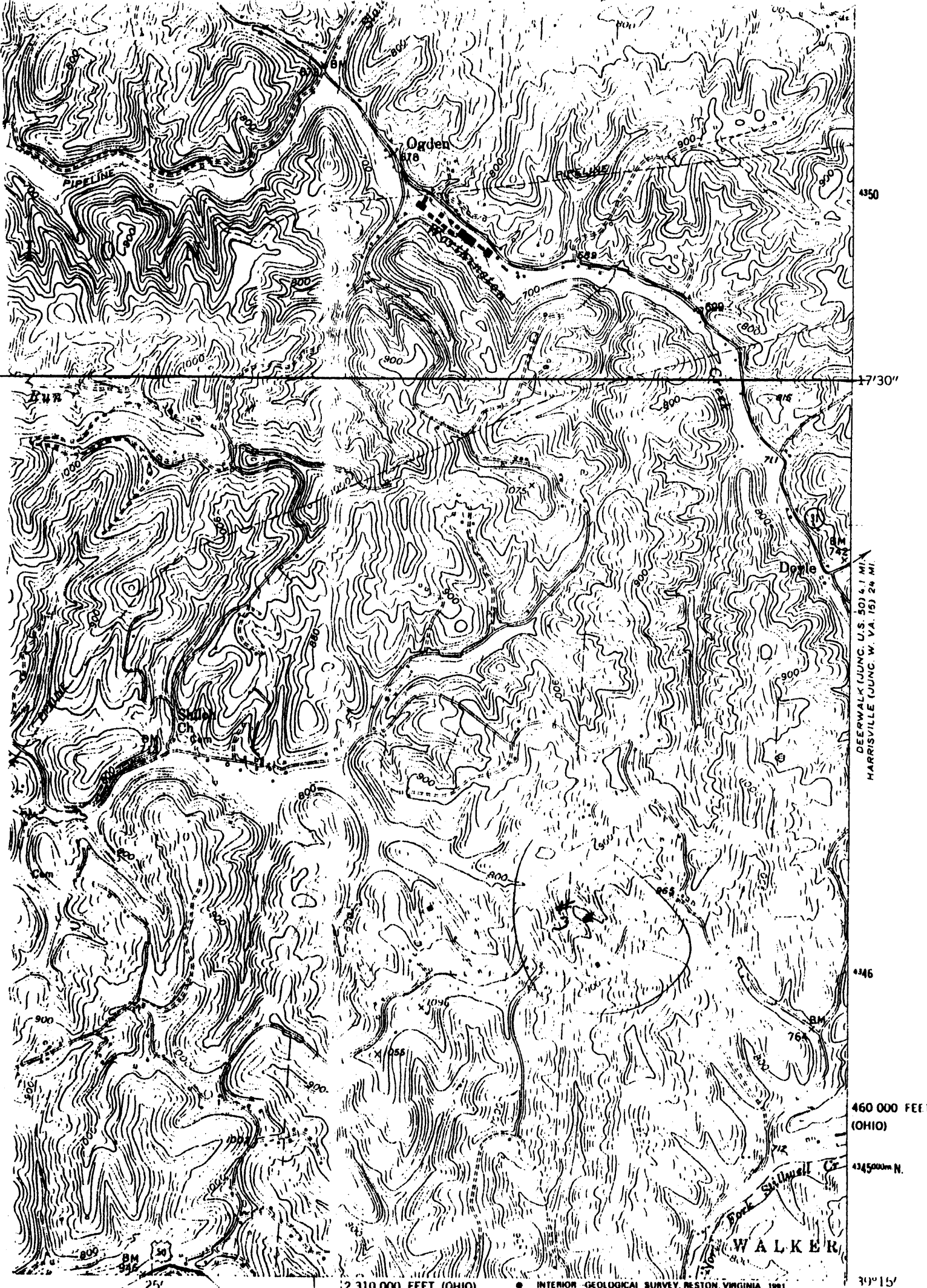
LESSOR OWNER R. A. BARNES ACREAGE 45

GAS ROYALTY OWNER NORMA NEWBANKS LEASE ACREAGE 45
 LEASE NO.

FORMATION COW RUN TOTAL DEPTH 1100 FT.

OPERATOR ROBERT P EVANS DESIGNATED AGENT JIM SIMON

SS 1334 S. KILLIAN DR, ADDRESS RT. 2 BOX 159A
 LAKE PARK, FL. 33403 WALKER, W.Va. 26180-9802



4350

17°30'

DEERWALK (JUNC. U.S. 50) 6.1 MI.
HARRISVILLE (JUNC. W. VA. 15) 24 MI.

4346

460 000 FEET (OHIO)

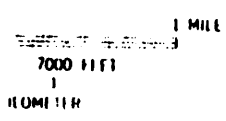
4345000m N.

39°15'

81°22'30"

DALLISON 1.8 MI.
WEST UNION 4.3 MI

INTERIOR GEOLOGICAL SURVEY, RESTON, VIRGINIA 1981
467000m E.



QUADRANGLE LOCATION

ROAD CLASSIFICATION

- Primary highway, hard surface ——— Light duty road, hard or improved surface
- Secondary highway, hard surface - - - Unimproved road
- () Interstate Route () U S Route () State Route

(PETROLEUM)

VALLEY MILLS, W. VA. OHIO

DN, VIRGINIA 22082
REQUEST

Revisions shown in purple compiled in cooperation with States of West Virginia and Ohio agencies from aerial photographs taken 1984. This information not field checked. Map edited 1987.

39081 CA 11 024
PHOTOINSPECTED 1989
1957

PHOTOREVISED 1987
DMA 4762 IV SW SERIES 7054

The Engineering
1316 12
Parkersburg

STATE OF WEST VIRGINIA
DIVISION OF ENVIRONMENTAL PROTECTION
SECTION OF OIL AND GAS

WELL REGISTER ASSIGNMENT

This API Number 47-107-01570, issued to EVANS, ROBERT P. is evidence of permission to operate the well that is referenced at the location described on the attached plat, subject to the provisions of Chapters 22 and 22B of the West Virginia Code of 1931, as amended, and all rules and regulations promulgated thereunder. The name and telephone number of the Oil and Gas Inspector for this well is GLEN ROBINSON
304-759-0579.

Spills or emergency discharges must be reported to 1-800-654-3312.

Failure to abide by all statutory and regulatory provisions governing all duties and operations hereunder may result in suspension or revocation of your permits and in addition may result in civil and/or criminal penalties.

The enclosed WR-35 must be completed by you and returned to this office. In addition annual production reports must be submitted on this well and failure to do so may require you to plug the well.

Theodore M. Streit
Chief

By: 

Title: _____

Operator's Well No: NEWBANKS #3

Farm Name: BARNES, R. A.

API Well Number : 47-107-01570 N

Date Issued : 08/13/96