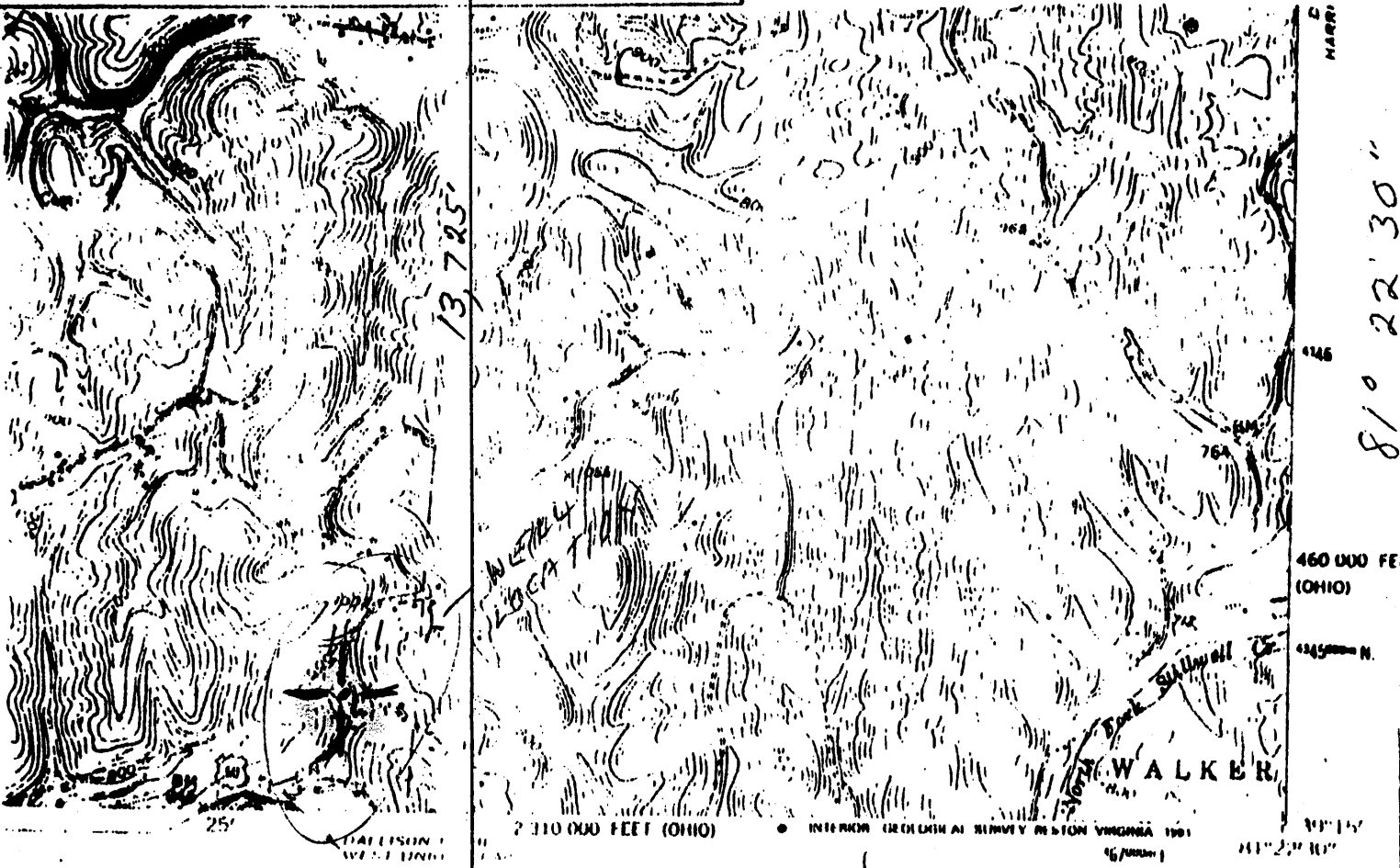


INSTRUCTIONS

1) Attach a photo copy of the location of the well on a 7.5 minute Quadrangle with the corresponding Longitude and Latitude.  
2) Designate the location of the well with the symbol (+).

APR 27 83  
Permitting  
Office of Oil & Gas

39° 17' 30"



I, the undersigned, hereby certify that this plat is correct to the best of my knowledge and belief.

264  
10,332.00

SIGNED JIN SIMON

TITLE AGENT

DATE MARCH 31 19 93

OPERATORS WELL NO. # 1

API WELL NO. 107-1592-N

RECEIVED  
WV Division of  
Environmental Protection  
JUL 29 1996

Permitting  
Office of Oil & Gas

STATE OF WEST VIRGINIA  
DEPARTMENT OF ENERGY  
OIL AND GAS DIVISION

WELL TYPE: OIL GAS LIQUID INJECTION WASTE DISPOSAL  
(IE "GAS" PRODUCTION STORAGE DEEP SHALLOW

LOCATION: ELEVATION 1030' est WATER SHED STILLWELL CR.  
DISTRICT UNION COUNTY WOOD  
QUADRANGLE Valley Mills

SURFACE OWNER J. HUBER ACREAGE 18

OIL & GAS ROYALTY OWNER JAMES M. PORTER LEASE ACREAGE 18  
LEASE NO.

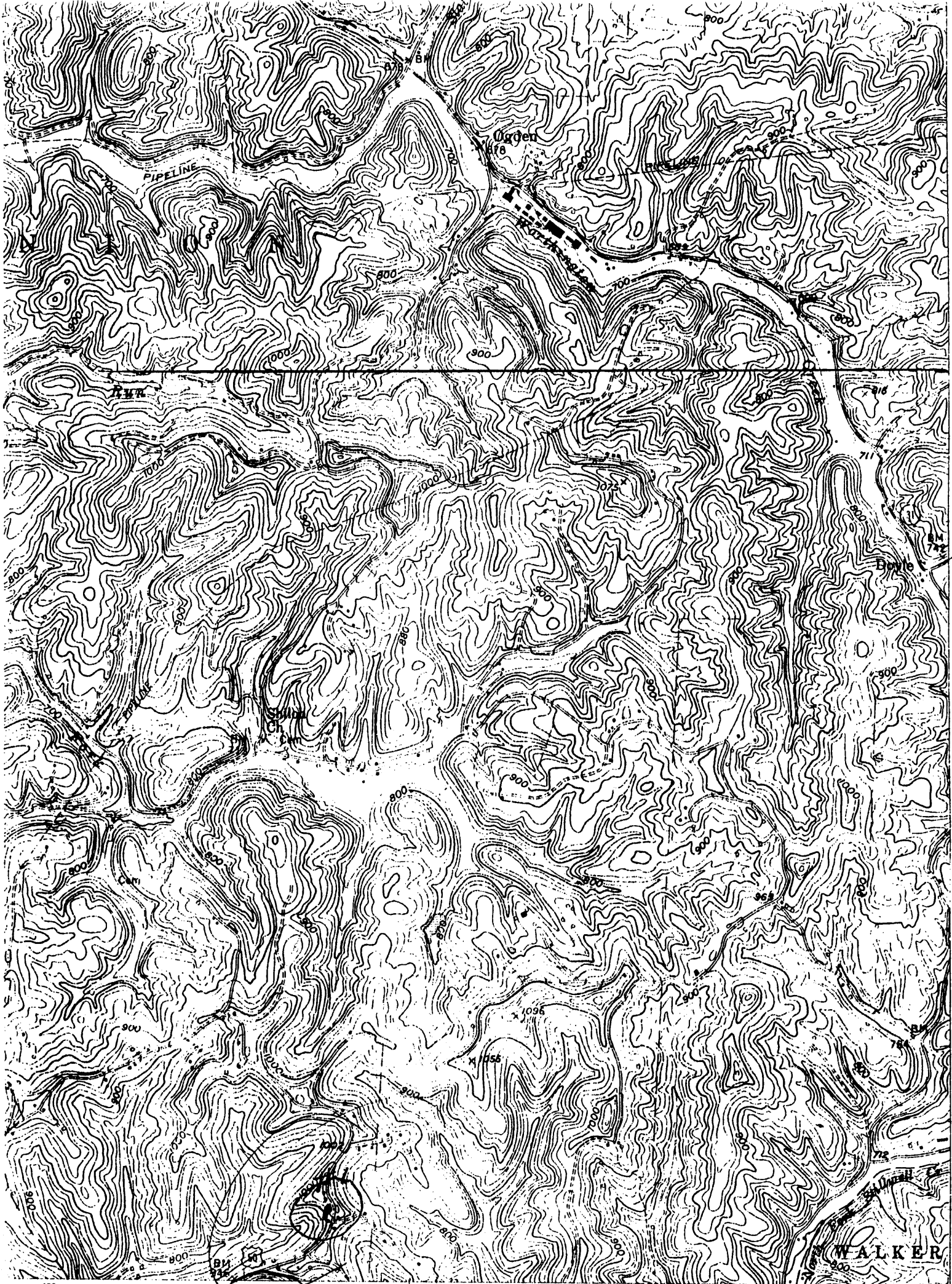
PRODUCING FORMATION COW RUN TOTAL DEPTH 1080

WELL OPERATOR ROBERT P. EVANS DESIGNATED AGENT JIN SIMON

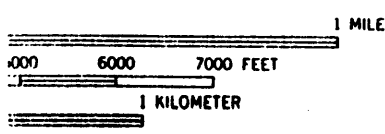
ADDRESS 1334 S. KILLIAN DR, ADDRESS RT. 2 BOX 159A  
LAKE PARK, FL. 33403 WALKER, W.Va. 26180-9802

21902

7.5  
QUAD



463 25' 2 310 000 FEET (OHIO) INTERIOR—GEOLOGICAL SURVEY, RESTON, VIRGINIA—1987 467000m E 81°22'



TOURS OF 1929

BY STANDARDS 2226, OR RESTON, VIRGINIA 22092 AVAILABLE ON REQUEST



QUADRANGLE LOCATION

- ROAD CLASSIFICATION**
- Primary highway, hard surface \_\_\_\_\_
  - Secondary highway, hard surface \_\_\_\_\_
  - Light-duty road, hard or improved surface \_\_\_\_\_
  - Unimproved road \_\_\_\_\_
  - Interstate Route
  - ◻ U. S. Route
  - State Route

**VALLEY MILLS, W, VA.—OHIO**

39081-C4-TF-024

Revisions shown in purple compiled in cooperation with States of West Virginia and Ohio agencies from aerial photographs taken 1984 This information not field checked Map edited 1987

1957  
PHOTOREVISED 1987  
DMA 4762 IV SW-SERIES V854

AUG 16 1986

STATE OF WEST VIRGINIA  
DIVISION OF ENVIRONMENTAL PROTECTION  
SECTION OF OIL AND GAS

WELL REGISTER ASSIGNMENT

This API Number 47-107-01572, issued to EVANS, ROBERT P. is evidence of permission to operate the well that is referenced at the location described on the attached plat, subject to the provisions of Chapters 22 and 22B of the West Virginia Code of 1931, as amended, and all rules and regulations promulgated thereunder. The name and telephone number of the Oil and Gas Inspector for this well is GLEN ROBINSON -  
304-759-0579.

Spills or emergency discharges must be reported to 1-800-654-3312.

Failure to abide by all statutory and regulatory provisions governing all duties and operations hereunder may result in suspension or revocation of your permits and in addition may result in civil and/or criminal penalties.

The enclosed WR-35 must be completed by you and returned to this office. In addition annual production reports must be submitted on this well and failure to do so may require you to plug the well.

Theodore M. Streit  
Chief

By: 

Title: \_\_\_\_\_

Operator's Well No: PORTER #1

Farm Name: HUBER, J.

API Well Number : 47-107-01572 N

Date Issued : 08/13/96

AUG 16 1996