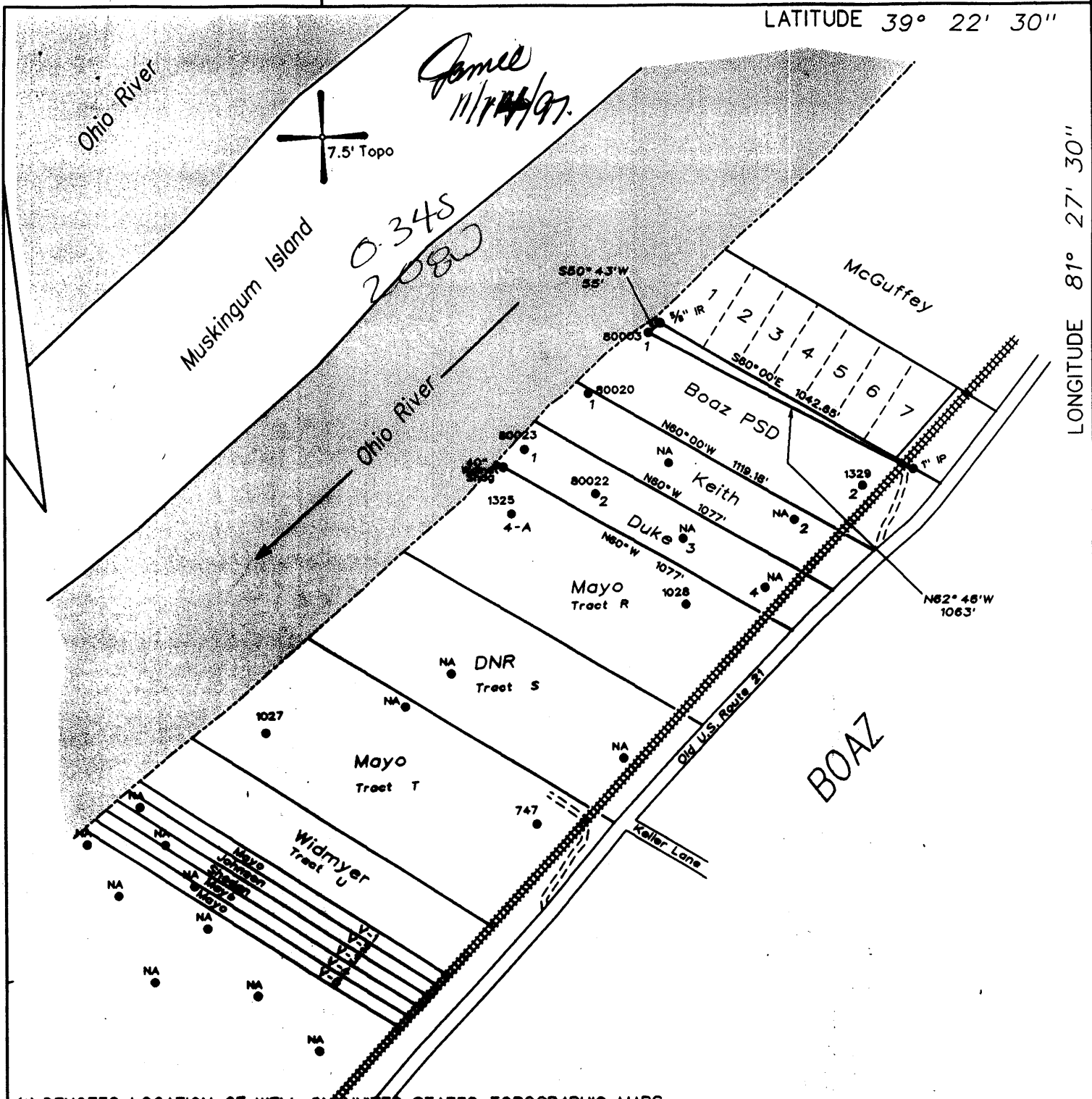


11,000'

LATITUDE 39° 22' 30"

LONGITUDE 81° 27' 30"

1,850'




(H) DENOTES LOCATION OF WELL ON UNITED STATES TOPOGRAPHIC MAPS

FILE NO. 106-4  
 DRAWING NO. G  
 SCALE 1" = 500'  
 MINIMUM DEGREE OF ACCURACY 1 in 200  
 PROVEN SOURCE OF ELEVATION Mayo No. 4-A (47-107-1325) = 602'

I THE UNDERSIGNED, HEREBY CERTIFY THAT THIS PLAT IS CORRECT TO THE BEST OF MY KNOWLEDGE AND BELIEF AND SHOWS ALL THE INFORMATION REQUIRED BY LAW AND THE REGULATIONS ISSUED AND PRESCRIBED BY THE DEPARTMENT OF MINES.

(SIGNED) Timothy P. Roush  
 TIMOTHY P. ROUSH PS 793



WEST VIRGINIA  
 DIVISION OF ENVIRONMENTAL PROTECTION  
 OFFICE OF OIL AND GAS  
 #10 McJUNKIN ROAD  
 NITRO, WEST VIRGINIA 25143-2506



DATE November 1, 19 97  
 FARM Boaz PSD NO. 1  
 API WELL NO. 47-107-01592P

WELL TYPE: OIL  GAS  LIQUID INJECTION  WASTE DISPOSAL   
 (IF "GAS") PRODUCTION  STORAGE  DEEP  SHALLOW   
 LOCATION: ELEVATION 604' WATERSHED Ohio River  
 DISTRICT Williams COUNTY Wood  
 QUADRANGLE Valley Mills 7.5' *the 1929 well.*  
 SURFACE OWNER Central Boaz PSD ACREAGE \_\_\_\_\_  
 OIL & GAS ROYALTY OWNER \_\_\_\_\_ LEASE ACREAGE \_\_\_\_\_  
 LEASE NO. \_\_\_\_\_  
 PROPOSED WORK: DRILL  CONVERT  DRILL DEEPER  REDRILL  FRACTURE OR STIMULATE  PLUG OFF OLD FORMATION  PERFORATE NEW FORMATION  OTHER PHYSICAL CHANGE IN WELL (SPECIFY) \_\_\_\_\_  
 PLUG AND ABANDON  CLEAN OUT AND REPLUG   
 TARGET FORMATION Cow Run ESTIMATED DEPTH 1000'  
 WELL OPERATOR Hydrocarbon Well Service DESIGNATED AGENT Alvin Sorcan  
 ADDRESS P.O. Drawer 995 ADDRESS P.O. Drawer 995  
Buckhannon, WV 26201 Buckhannon, WV 26201

NOV 14 1997

FORM IV-6

STATE OF WEST VIRGINIA  
DIVISION OF ENVIRONMENTAL PROTECTION  
SECTION OF OIL AND GAS

AFFIDAVIT OF PLUGGING AND FILLING WELL

AFFIDAVIT SHOULD BE IN TRIPLICATE, one copy mailed to the Division, one copy to be retained by the Well Operator and the third copy (and extra copies if required) should be mailed to each coal operator at their respective addresses.

Farm name: Boaz PSD Operator Well No.: 1

LOCATION: Elevation: 604 Quadrangle: Valley Mills 7.5  
District: Williams County: Wood  
Latitude: 1,850 Feet South of 39 Deg. 22 Min. 30 Sec.  
Longitude 11,000 Feet West of 81 Deg. 27 Min. 30 Sec.

Well Type: OIL  GAS

Company: DEP-Division of Oil & Gas Coal Operator \_\_\_\_\_  
#10 McJunkin Road or Owner \_\_\_\_\_  
Nitro WV 25143 2506

Agent: James Martin Coal Operator \_\_\_\_\_  
or Owner \_\_\_\_\_

Permit Issued: \_\_\_\_\_

AFFIDAVIT

STATE OF WEST VIRGINIA,  
County of Upshur ss:

Phillip Pulliam and Alvin Sorcan being first duly sworn according to law depose and say that they are experienced in the work of plugging and filling oil and gas wells and were employed by the above named well operator, and participated in the work of plugging and filling the above well, and Glen Robinson Oil and Gas Inspector representing the Director, say that said work was commenced on the 23 day of October, 1997, and that the well was plugged and filled in the following manner:

TYPE	FROM	TO	PIPE REMOVED		LEFT
gel	990	750	4 7/8"	450	345
cement	750	615	10"	0	60
gel	615	400			
cement	400	245			
gel	245	130			
cement	130	surface			

*[Handwritten signature]* 11/18/97


Description of monument: 10" casing four feet out of ground with API  
and that the work of plugging and filling said well was completed on the 31 day of October, 1997.

And further deponents saith not.

Phillip Pulliam  
Alvin Sorcan

Sworn and subscribe before me this 3 day of November, 1997

My commission expires: August 4, 2003



Joyce K. Harlow  
Notary Public 21 1997

Oil and Gas Inspector: Phillip Pulliam & Glen Robinson