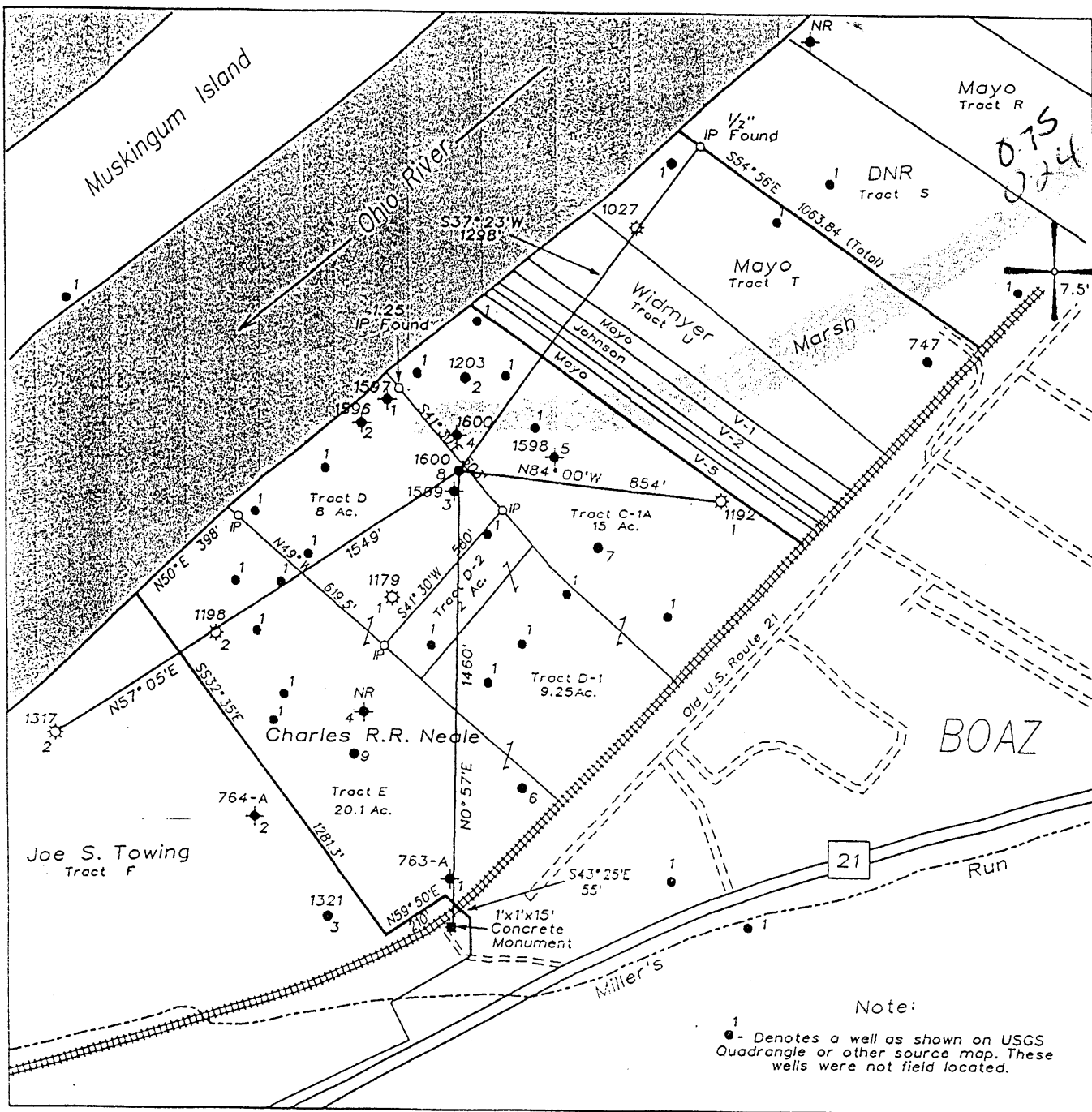


1,300'

LATITUDE 39° 22' 30"

LONGITUDE 81° 30' 00"

3,950'




(H) DENOTES LOCATION OF WELL ON UNITED STATES TOPOGRAPHIC MAPS

FILE NO. 106-11
 DRAWING NO. D
 SCALE 1" = 500'
 MINIMUM DEGREE OF ACCURACY 1 in 200
 PROVEN SOURCE OF ELEVATION Neale No. 2
(47-107-1317) - 602'

I THE UNDERSIGNED, HEREBY CERTIFY THAT THIS PLAT IS CORRECT TO THE BEST OF MY KNOWLEDGE AND BELIEF AND SHOWS ALL THE INFORMATION REQUIRED BY LAW AND THE REGULATIONS ISSUED AND PRESCRIBED BY THE DEPARTMENT OF MINES.

(SIGNED) *Timothy P. Roush*
 TIMOTHY P. ROUSH PS 793



WEST VIRGINIA
 Division of Environmental Protection
 Office of Oil and Gas
 *10 McJunkin Road
 Nitro, West Virginia 25143-2506



DATE February 20, 19 98
 FARM Chas. R. R. Neale NO. 8
 API WELL NO. 47-107-1601-P

WELL TYPE: OIL GAS LIQUID INJECTION WASTE DISPOSAL
 (IF "GAS") PRODUCTION STORAGE DEEP SHALLOW
 LOCATION: ELEVATION 599' WATERSHED Ohio River
 DISTRICT Williams COUNTY Wood
 QUADRANGLE Parkersburg 7.5'

SURFACE OWNER Charles R.R. Neale ACREAGE 8 Ac.
 OIL & GAS ROYALTY OWNER _____ LEASE ACREAGE _____
 LEASE NO. _____

PROPOSED WORK: DRILL CONVERT DRILL DEEPER REDRILL FRACTURE OR STIMULATE PLUG OFF OLD FORMATION PERFORATE NEW FORMATION OTHER PHYSICAL CHANGE IN WELL (SPECIFY) _____

PLUG AND ABANDON CLEAN OUT AND REPLUG
 TARGET FORMATION Cow Run ESTIMATED DEPTH _____
 WELL OPERATOR WV Division of Oil & Gas DESIGNATED AGENT James Martin
 ADDRESS *10 McJunkin Road ADDRESS *10 McJunkin Road
Nitro, WV 25143 Nitro, WV 25143

MAR 13 1998

WOOD 1601-P

WR-38
05-Apr-96

API # 47-107-01601 P

STATE OF WEST VIRGINIA
DIVISION OF ENVIRONMENTAL PROTECTION
SECTION OF OIL AND GAS

AFFIDAVIT OF PLUGGING AND FILLING WELL

AFFIDAVIT SHOULD BE IN TRIPLICATE, one copy mailed to the Division, one copy to be retained by the Well Operator and the third copy (and extra copies if required) should be mailed to each coal operator at their respective addresses.

Farm name: Neale Operator Well No.: 8

LOCATION: Elevation: 599 Quadrangle: Parkersburg
District: Williams County: Wood
Latitude: 3,950 Feet South of 39 Deg. 22 Min. 30 Sec.
Longitude 1,300 Feet West of 81 Deg. 30 Min. 00 Sec.

Well Type: OIL X GAS _____

Company: DEP-Division of Oil & Gas
#10 McJunkin Road
Nitro WV 25143 2506

Coal Operator
or Owner _____

Agent: James Martin

Coal Operator
or Owner _____

Permit Issued:

RECEIVED
WV Division of
Environmental Protection

MAR 05 1998

Permitting
Office of Oil & Gas

AFFIDAVIT

STATE OF WEST VIRGINIA,
County of Upshur ss:

Phillip Pulliam and Alvin Sorcan being first duly sworn according to law depose and say that they are experienced in the work of plugging and filling oil and gas wells and were employed by the above named well operator, and participated in the work of plugging and filling the above well, and Glen Robinson Oil and Gas Inspector representing the Director, say that said work was commenced on the 12 day of January, 1998, and that the well was plugged and filled in the following manner:

| TYPE | FROM | TO | PIPE REMOVED | LEFT |
|--------|------|---------|--------------|------|
| cement | 525 | 350 | 10" 0 | 60' |
| 6% gel | 350 | 200 | | |
| cement | 200 | surface | | |
| | | | | |
| | | | | |
| | | | | |
| | | | | |
| | | | | |

5/22/98

Description of monument: under ground with API number.
and that the work of plugging and filling said well was completed on the 30 day of January, 1998.

And further deponents saith not.

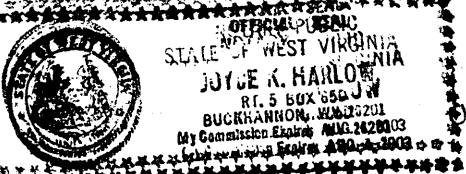
Phillip A. Pulliam
Alvin Sorcan

Sworn and subscribe before me this 2 day of February, 1998
My commission expires: August 4, 2003

Joyce K. Harlow
Notary Public

Oil and Gas Inspector: Phil Long

Phil Long for Glen Robinson



MAR 2 1998

WPOD 1001-P