


(H) DENOTES LOCATION OF WELL ON UNITED STATES TOPOGRAPHIC MAPS

FILE NO. 106-37
 DRAWING NO. 1
 SCALE 1" = 500'
 MINIMUM DEGREE OF ACCURACY 1 in 200
 PROVEN SOURCE OF ELEVATION Hoblitzel No.1 (47-107-1038) = 606'

I THE UNDERSIGNED, HEREBY CERTIFY THAT THIS PLAT IS CORRECT TO THE BEST OF MY KNOWLEDGE AND BELIEF AND SHOWS ALL THE INFORMATION REQUIRED BY LAW AND THE REGULATIONS ISSUED AND PRESCRIBED BY THE DEPARTMENT OF MINES.

(SIGNED) *Timothy P. Roush*
 TIMOTHY P. ROUSH PS. 793



WEST VIRGINIA
 Division of Environmental Protection
 Office of Oil and Gas
 •10 McJunkin Road
 Nitro, West Virginia 25143-2506



DATE June 17, 19 98
 FARM J.D. Henrie NO. 1
 API WELL NO. 47-107-01610P

WELL TYPE: OIL GAS LIQUID INJECTION WASTE DISPOSAL
 (IF "GAS") PRODUCTION STORAGE DEEP SHALLOW
 LOCATION: ELEVATION 598' WATERSHED Ohio River
 DISTRICT Williams COUNTY Wood
 QUADRANGLE Marietta 7.5'


SURFACE OWNER James D. Henrie ACREAGE 60 Ac.
 OIL & GAS ROYALTY OWNER _____ LEASE ACREAGE _____
 LEASE NO. _____

PROPOSED WORK: DRILL CONVERT DRILL DEEPER REDRILL FRACTURE OR STIMULATE PLUG OFF OLD FORMATION PERFORATE NEW FORMATION OTHER PHYSICAL CHANGE IN WELL (SPECIFY) _____

PLUG AND ABANDON CLEAN OUT AND REPLUG
 TARGET FORMATION Unknown ESTIMATED DEPTH Unknown
 WELL OPERATOR WV Division of Oil & Gas DESIGNATED AGENT James Martin
 ADDRESS *10 McJunkin Road Nitro, WV 25143 ADDRESS *10 McJunkin Road Nitro, WV 25143

WOOD 16/19 000M

WR-38
27-Jul-98



API # 47-107-01610-P

STATE OF WEST VIRGINIA
DIVISION OF ENVIRONMENTAL PROTECTION
SECTION OF OIL AND GAS

AFFIDAVIT OF PLUGGING AND FILLING WELL

AFFIDAVIT SHOULD BE IN TRIPLICATE, one copy mailed to the Division, one copy to be retained by the Well Operator and the third copy (and extra copies if required) should be mailed to each coal operator at their respective addresses.

Farm name: HENRIE, JAMES Operator Well No.: HENRIE #1

LOCATION: Elevation: 598.00 Quadrangle: MARIETTA
District: WILLIAMS County: WOOD
Latitude: 12650 Feet South of 39 Deg. 25 Min. 0 Sec.
Longitude 7550 Feet West of 81 Deg. 27 Min. 30 Sec.

Well Type: OIL X GAS _____

Company: DEP - Division of Oil & Gas
#10 McJunkin Road
Nitro WV 25143

Coal Operator _____
or Owner _____

Agent: James Martin

Coal Operator _____
or Owner _____

Permit Issued: 07/24/98

AFFIDAVIT

STATE OF WEST VIRGINIA,
County of Upshur ss:

Tim Grogg and Alvin Sorcan being first duly sworn according to law depose and say that they are experienced in the work of plugging and filling oil and gas wells and were employed by the above named well operator, and participated in the work of plugging and filling the above well, and Glen Robinson Oil and Gas Inspector representing the Director, say that said work was commenced on the 23 day of July, 1998, and that the well was plugged and filled in the following manner:

TYPE	FROM	TO	PIPE REMOVED	LEFT
gelled hole			1055' rods	0
cement	1006	681	1077 2 3/8"	N/A
gel	681	426	420 5"	N/A
cement	426	225		
gel	225	167		
cement	167	131		
gel	131	110		
cement	110	surface		

[Signature] 9/11/98


Description of monument: 6 1/2" casing 4 feet out of the ground and that the work of plugging and filling said well was completed on the 4 day of August, 1998.

And further deponents saith not.

Timothy Grogg
Alvin Sorcan

Sworn and subscribe before me this 20 day of August, 1998
My commission expires: August 4, 2003

Joyce K. Harlow
Notary Public



Paul Tracy for Glen Robinson
Oil and Gas Inspector

WOOD 1610-P

SEP 14 1998