

Latitude - 39° 21' 40.0"

9,900'

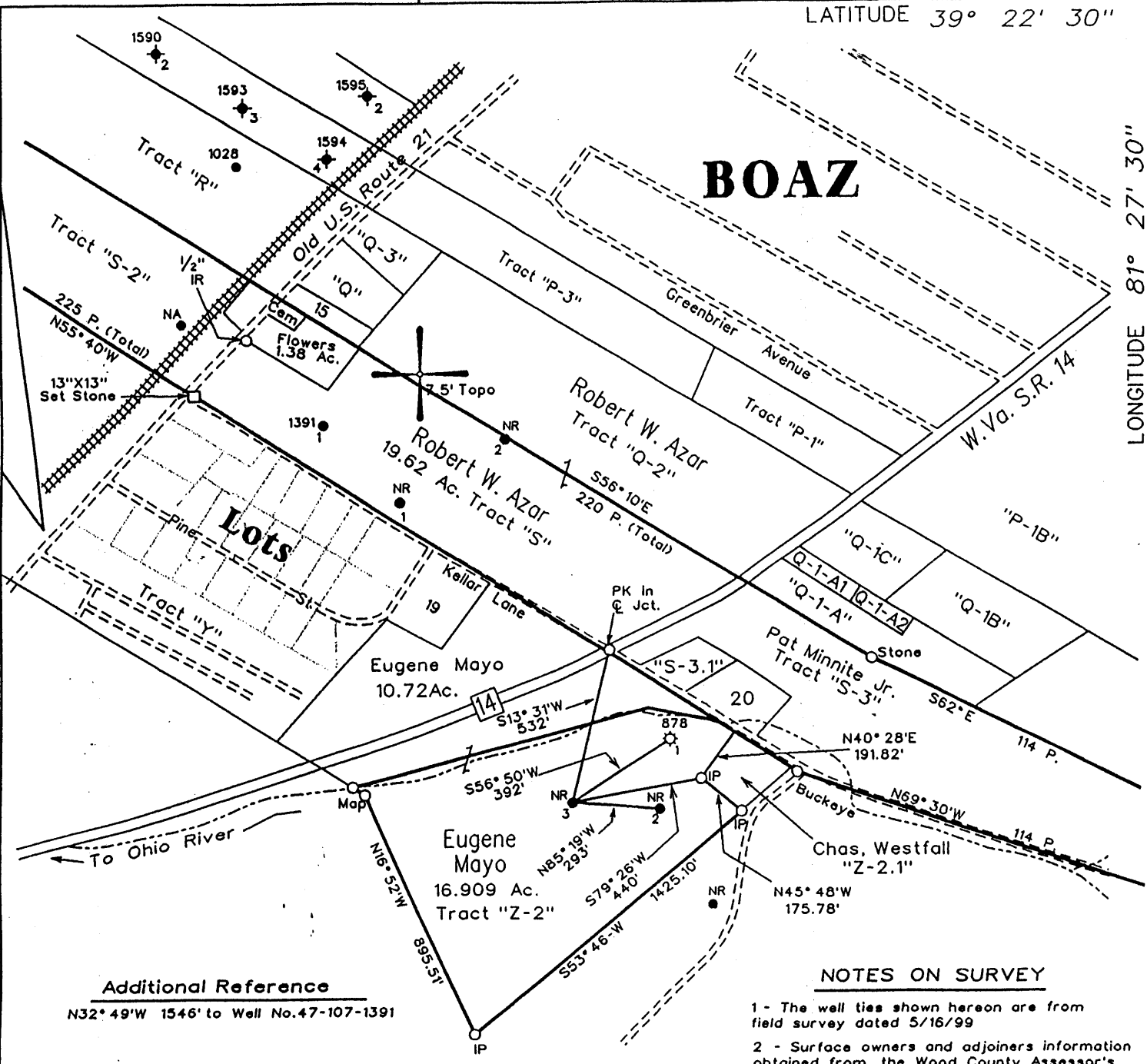
LATITUDE 39° 22' 30"

LONGITUDE 81° 27' 30"

Longitude - 81° 29' 36.1"

WOOD 1622 P

# BOAZ



**Additional Reference**  
 N32° 49' W 1546' to Well No. 47-107-1391

### NOTES ON SURVEY


- 1 - The well ties shown hereon are from field survey dated 5/16/99
- 2 - Surface owners and adjoiners information obtained from the Wood County Assessor's tax records. (Tax Map 230)
- 3 - Well Latitude and Longitude established by field survey on 5/16/99 and scaled from Valley Mills 7.5' Quadrangle.

(4) DENOTES LOCATION OF WELL ON UNITED STATES TOPOGRAPHIC MAPS

FILE NO. 107-10  
 DRAWING NO. 4  
 SCALE 1" = 500'  
 MINIMUM DEGREE OF ACCURACY 1 in 200  
 PROVEN SOURCE OF ELEVATION Road Junction  
 CR (6) & WV SR 14 = 649'

I THE UNDERSIGNED, HEREBY CERTIFY THAT THIS PLAT IS CORRECT TO THE BEST OF MY KNOWLEDGE AND BELIEF AND SHOWS ALL THE INFORMATION REQUIRED BY LAW AND THE REGULATIONS ISSUED AND PRESCRIBED BY THE DEPARTMENT OF MINES.

(SIGNED) *[Signature]*  
 TIMOTHY P. ROUSH PS 793



WEST VIRGINIA  
 Division of Environmental Protection  
 Office of Oil and Gas  
 •10 McJunkin Road  
 Nitro, West Virginia 25143-2506



DATE May 18, 19 99  
 FARM Eugene Mayo NO. 3  
 API WELL NO. 47-107-01622P

WELL TYPE: OIL  GAS  LIQUID INJECTION  WASTE DISPOSAL   
 (IF "GAS") PRODUCTION  STORAGE  DEEP  SHALLOW   
 LOCATION: ELEVATION 670' WATERSHED Ohio River  
 DISTRICT Williams COUNTY Wood  
 QUADRANGLE Valley Mills 7.5'

*assigned to plug*

SURFACE OWNER: Eugene C. Mayo ACREAGE 16.909 Ac.  
 OIL & GAS ROYALTY OWNER \_\_\_\_\_ LEASE ACREAGE \_\_\_\_\_

LEASE NO. \_\_\_\_\_  
 PROPOSED WORK: DRILL  CONVERT  DRILL DEEPER  REDRILL  FRACTURE OR STIMULATE  PLUG OFF OLD FORMATION  PERFORATE NEW FORMATION  OTHER PHYSICAL CHANGE IN WELL (SPECIFY) \_\_\_\_\_

PLUG AND ABANDON  CLEAN OUT AND REPLUG   
 TARGET FORMATION \_\_\_\_\_ ESTIMATED DEPTH \_\_\_\_\_  
 WELL OPERATOR WV Division of Oil & Gas DESIGNATED AGENT James Martin  
 ADDRESS \*10 McJunkin Road Nitro, WV 25143 ADDRESS \*10 McJunkin Road Nitro, WV 25143

SEP 20 1999

FORM IV-B

WR-38  
05-Apr-96

API # 47-107 -01622P

STATE OF WEST VIRGINIA  
DIVISION OF ENVIRONMENTAL PROTECTION  
SECTION OF OIL AND GAS

AFFIDAVIT OF PLUGGING AND FILLING WELL

AFFIDAVIT SHOULD BE IN TRIPLICATE, one copy mailed to the Division, one copy to be retained by the Well Operator and the third copy (and extra copies if required) should be mailed to each coal operator at their respective addresses.

Farm name: Mayo Operator Well No.: #3

LOCATION: Elevation: 670 Quadrangle: Valley Mills 7.5  
District: Williams County: Wood  
Latitude: 5,050 Feet South of 39 Deg. 22 Min. 30 Sec.  
Longitude 9,900 Feet West of 81 Deg. 27 Min. 30 Sec.

Well Type: OIL   x   GAS       

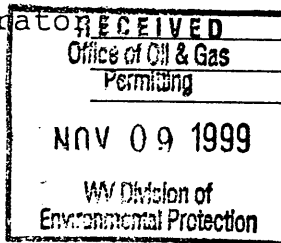
Company: DEP - Division of Oil & Gas  
#10 McJunkin Road  
Nitro WV 25143

Coal Operator \_\_\_\_\_  
or Owner \_\_\_\_\_

Agent: James Martin

Coal Operator \_\_\_\_\_  
or Owner \_\_\_\_\_

Permit Issued:



AFFIDAVIT

STATE OF WEST VIRGINIA,  
County of Upshur ss:

Joe Hartley II and Alvin Sorcan being first duly sworn according to law depose and say that they are experienced in the work of plugging and filling oil and gas wells and were employed by the above named well operator, and participated in the work of plugging and filling the above well, and Larry Parrish Oil and Gas Inspector representing the Director, say that said work was commenced on the 18 day of October, 1999, and that the well was plugged and filled in the following manner:

TYPE	FROM	TO	PIPE REMOVED	LEFT
			2" tbq 680	0
cement	671	471	6" 40	N/A
gel	471	250	8" 20	
cement	250	surface	1" vent 520	
			string	

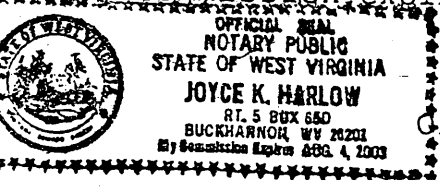
*[Handwritten signature]* 11/10/99

Description of monument: 6" casing 4 feet out of the ground with API#  
and that the work of plugging and filling said well was completed on the 22 day of October, 1999.

And further deponents saith not.

Joe Hartley  
Alvin Sorcan  
Joyce K. Harlow Notary Public  
Phil Tracy Oil and Gas Inspector

Sworn and subscribe before me this 22 day of October, 1999  
My commission expires: August 4, 2003



NOV 15 1999

WOOD 1022P