

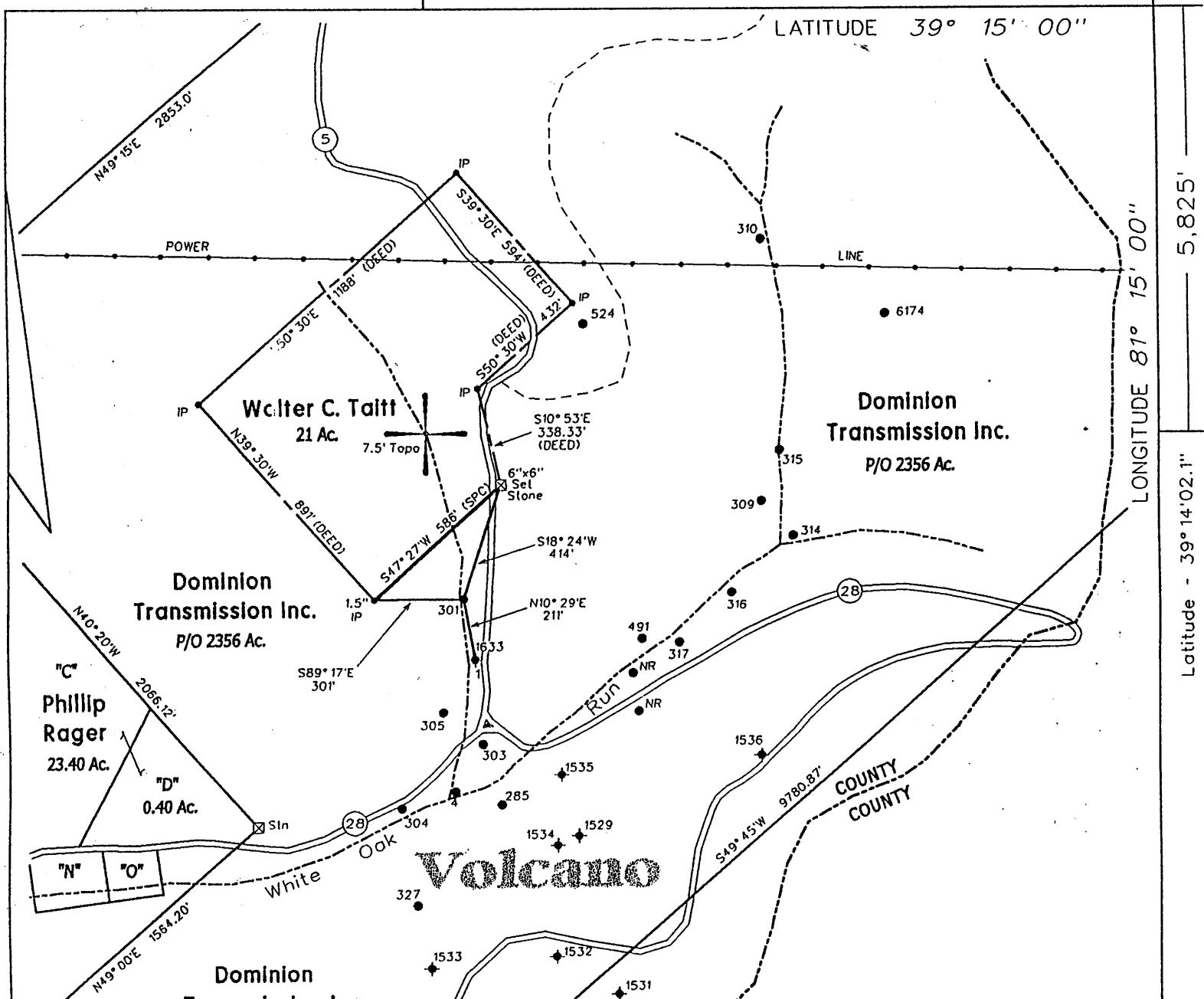
Longitude - 81° 17' 05.1"

9,900'

LATITUDE 39° 15' 00"

LONGITUDE 81° 15' 00"

Latitude - 39° 14' 02.1"



Walter C. Taitt
21 Ac.

Dominion Transmission Inc.
P/O 2356 Ac.

Phillip Rager
23.40 Ac.

"C"
"D"
0.40 Ac.

"N"
"O"

Dominion Transmission Inc.
P/O 2356 Ac.

Dominion Transmission Inc.
P/O 2356 Ac.


- notes**
- THE LINES SHOWN ARE REFERENCED TO STATE PLANE GRID NORTH (WV NORTH ZONE, NAD 27).
 - SURFACE OWNER INFORMATION FROM THE RECORDS OF THE WOOD COUNTY ASSESSOR'S OFFICE.
 - LAT./LONG. ESTABLISHED BY DGPS. (SUB-METER MAPPING GRADE.)

(H) DENOTES LOCATION OF WELL ON UNITED STATES TOPOGRAPHIC MAPS

FILE NO. 109-57
 DRAWING NO. 1
 SCALE 1" = 500'
 MINIMUM DEGREE OF ACCURACY 1 in 200
 PROVEN SOURCE OF ELEVATION DGPS (Sub-Meter Mapping Grade)

I THE UNDERSIGNED, HEREBY CERTIFY THAT THIS PLAT IS CORRECT TO THE BEST OF MY KNOWLEDGE AND BELIEF AND SHOWS ALL THE INFORMATION REQUIRED BY LAW AND THE REGULATIONS ISSUED AND PRESCRIBED BY THE DEPARTMENT OF MINES

(SIGNED) *Timothy P. Roush*
 TIMOTHY P. ROUSH PS 793



WEST VIRGINIA
 Division of Environmental Protection
 Office of Oil and Gas
 1356 Hansford St.
 Charleston, West Virginia 25301



DATE April 25, 2002
 FARM Dominion Transmission NO. 301
 API WELL NO. 47-107-01640P

WELL TYPE: OIL GAS LIQUID INJECTION ___ WASTE DISPOSAL ___
 (IF "GAS") PRODUCTION STORAGE ___ DEEP ___ SHALLOW
 LOCATION: ELEVATION 893' WATERSHED White Oak Run
 DISTRICT Walker COUNTY Wood
 QUADRANGLE Petroleum 7.5'
 SURFACE OWNER Dominion Transmission Inc. ACREAGE P/O 2,356 Ac.
 OIL & GAS ROYALTY OWNER Dominion Transmission Inc. LEASE ACREAGE ___
 LEASE NO. ___
 PROPOSED WORK: DRILL ___ CONVERT ___ DRILL DEEPER ___ REDRILL ___ FRACTURE OR
 STIMULATE ___ PLUG OFF OLD FORMATION ___ PERFORATE NEW
 FORMATION ___ OTHER PHYSICAL CHANGE IN WELL (SPECIFY) ___
 PLUG AND ABANDON CLEAN OUT AND REPLUG ___
 TARGET FORMATION Unknown ESTIMATED DEPTH Unknown
 WELL OPERATOR Unknown DESIGNATED AGENT James Martin
 ADDRESS 1356 Hansford St. ADDRESS 1356 Hansford St.
Charleston, WV 25301 Charleston, WV 25301

MAY 3 - 2002

FORM IV-6

WOOD 1640 P

STATE OF WEST VIRGINIA
 DEPARTMENT OF ENVIRONMENTAL PROTECTION
 OFFICE OF OIL AND GAS

AFFIDAVIT OF PLUGGING AND FILLING WELL

AFFIDAVIT SHOULD BE IN TRIPLICATE, one copy mailed to the Department, one copy to be retained by the Well Operator and the third copy (and extra copies if required) should be mailed to each coal operator at their respective addresses.

Farm name: DOMINION TRANSMISSION Operator Well No.: **Volcano #301**

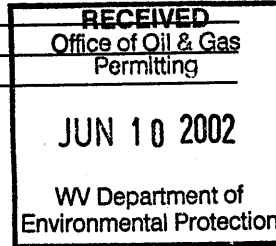
LOCATION: Elevation: 893 feet Quadrangle: Petroleum 7.5'
 District: Walker County: Wood
 Latitude: 5,825 Feet South of 39 Deg. 15 Min. 00 Sec.
 Longitude: 9,900 Feet West of 81 Deg. 15 Min. 00 Sec.

Well Type: OIL X GAS _____

Company: **Unknown - DEP Contract Plugging** Coal Operator Dominion Transmission, Inc.
1356 Hansford Street or Owner 175 Sheffield Dr., Suite 100
Charleston, WV 25301 Delmont, Pa. 15626

Agent: James Martin

Coal Operator _____
 or Owner _____



Permit Issued Date: 05/02/2002

AFFIDAVIT

STATE OF WEST VIRGINIA,
 County of WOOD ss:

Jacob Snider and Richard Fox being first duly sworn according to law depose and say that they are experienced in the work of plugging and filling oil and gas wells and were employed by the above named well operator, and participated in the work of plugging and filling the above well, and David Belcher Oil and Gas Inspector representing the Secretary, say that said work was commenced on the 05th day of JUNE, 2002, and that the well was plugged and filled in the following manner:

TYPE	FROM	TO	PIPE REMOVED	LEFT
Cement 40sx	355 feet	120 feet	340 feet 1" PVC pipe line	None
Cement 45sx	110 feet	Surface	Franklin Submersible Pump	
			100 feet 6" casing	None
		Gel ahead of cement		
			TD wellbore @ 364 feet	

Description of monument: 6" Diameter cemented steel pipe welded API and that the work of plugging and filling said well was completed on the 07th day of JUNE, 2002.

And further deponents saith not. _____

Sworn and subscribe before me this _____ day of _____, 19____
 My commission expires: _____

Notary Public _____

Oil and Gas Inspector: David Belcher David Belcher 6-7-02

JUN 14 2002

WOOD 1640 P