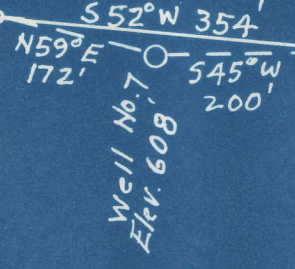
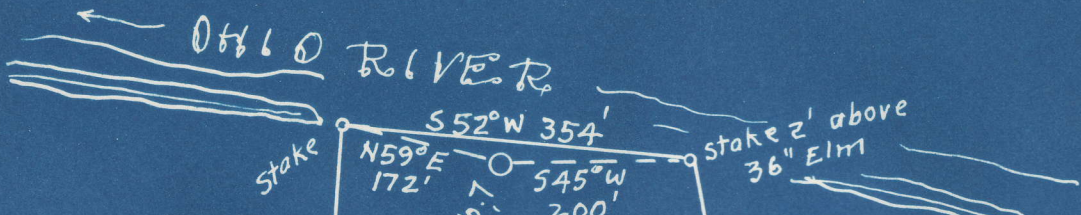


Latitude 39° 25'

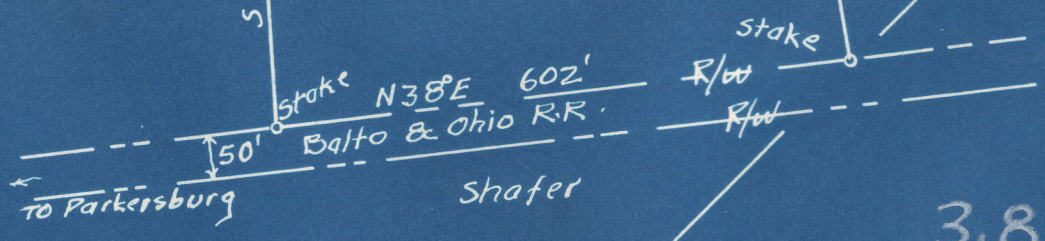

Longitude 81° 30'



Addie L. Reynolds 18.87 Ac

T.L. Shafer 15 AC.

W. N. Keller



3.89 S
0.113 W

Abandonment

COMPANY: C. E. Beardmore
 ADDRESS: 809 - 5th St. Marietta, Ohio
 FARM: T. L. Shafer
 TRACT: ACRES: 15 LEASE NO.
 WELL NO. 7 SERIAL NO.
 ELEVATION: 608
 QUADRANGLE: Parkersburg
 COUNTY: Wood DISTRICT: Williams
 ENGINEER: George R. Clarke
 ENGINEER'S REGISTRATION NO. 102
 FILE NO. DRAWING NO.
 DATE: NOV. 3, 1948 SCALE: 1" = 200'

EC

WELL ABANDONMENT MAP
W00-310-A