

Latitude 39° 25'

Longitude 81° 25'

T. J. Locker

I. B. Henderson  
1009  
3 Posts

C. J. Locker  
94 a

#2

#1 217 W  
3.030

#4 216 W  
3.17

Which one?

AUG 10 1959

New Location   
Drill Deeper   
Abandonment

Company C. E. Beardmore  
 Address 1003 Glendale Rd. Marietta, Ohio  
 Farm C. J. Locker  
 Tract \_\_\_\_\_ Acres 94 Lease No. \_\_\_\_\_  
 Well (Farm) No. Land 4 Serial No. \_\_\_\_\_  
 Elevation (Spirit Level) No. 760, No. 705  
 Quadrangle Marietta, Ohio, W.Va.  
 County Wood District Williams  
 Engineer Robert R. Anderson  
 Engineer's Registration No. \_\_\_\_\_  
 File No. \_\_\_\_\_ Drawing No. 296  
 Date July 14, 59 Scale 1 in = 200 feet

STATE OF WEST VIRGINIA  
DEPARTMENT OF MINES  
OIL AND GAS DIVISION  
CHARLESTON

WELL LOCATION MAP

FILE NO. Woo-706-A

+ Denotes location of well on United States Topographic Maps, scale 1 to 62,500, latitude and longitude lines being represented by border lines as shown.

- Denotes one inch spaces on border line of original tracing.



STATE OF WEST VIRGINIA  
DEPARTMENT OF MINES  
OIL AND GAS DIVISION

31A

WELL RECORD

Marietta Road  
Permit No. 706-A


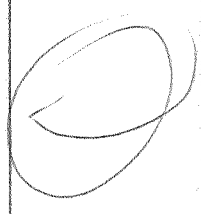
Oil or Gas Well Oil  
(KIND)

Company C. E. Beardmore  
 Address 1003 Glendale Rd., Marietta, Ohio  
 Farm C. J. Locker Acres 94  
 Location (waters) Big Run  
 Well No. 1 Elev. 760  
 District Williams County Wood  
 The surface of tract is owned in fee by W. W. Monroe  
Williamstown, W. Va. Address \_\_\_\_\_  
 Mineral rights are owned by Same  
 Address \_\_\_\_\_  
 Drilling commenced No record  
 Drilling completed \_\_\_\_\_  
 Date Shot \_\_\_\_\_ From \_\_\_\_\_ To \_\_\_\_\_  
 With \_\_\_\_\_  
 Open Flow \_\_\_\_\_ /10ths Water in \_\_\_\_\_ Inch  
 \_\_\_\_\_ /10ths Merc. in \_\_\_\_\_ Inch  
 Volume \_\_\_\_\_ Cu. Ft.  
 Rock Pressure \_\_\_\_\_ lbs. \_\_\_\_\_ hrs.  
 Oil \_\_\_\_\_ bbls., 1st 24 hrs.  
 Fresh water \_\_\_\_\_ feet \_\_\_\_\_ feet  
 Salt water \_\_\_\_\_ feet \_\_\_\_\_ feet

Casing and Tubing	Used in Drilling	Left in Well	Packers
Size			Kind of Packer
16			
13			
10			Size of
8 1/4			
6 1/2	980	980	Depth set
5 3/16			
3		1065	Perf. top
2			Perf. bottom
Liners Used			Perf. top
			Perf. bottom

CASING CEMENTED \_\_\_\_\_ SIZE \_\_\_\_\_ No. Ft. \_\_\_\_\_ Date \_\_\_\_\_  
 COAL WAS ENCOUNTERED AT \_\_\_\_\_ FEET \_\_\_\_\_ INCHES  
 \_\_\_\_\_ FEET \_\_\_\_\_ INCHES FEET \_\_\_\_\_ INCHES  
 \_\_\_\_\_ FEET \_\_\_\_\_ INCHES FEET \_\_\_\_\_ INCHES

Formation	Color	Hard or Soft	Top	Bottom	Oil, Gas or Water	Depth Found	Remarks
Maxburg			1040	1065	Oil	1050 to 1065	No other record



NOV 5 1959

(Over)

Formation	Color	Hard or Soft	Top	Bottom	Oil, Gas or Water	Depth Found	Remarks

Date 7-18, 1959

APPROVED C.E. Learmore, Owner

By owner  
(Title)



STATE OF WEST VIRGINIA  
DEPARTMENT OF MINES  
OIL AND GAS DIVISION

361

WELL RECORD

Permit No. WV-706-A

Oil or Gas Well Oil  
(KIND)


Company C. E. Beardmore  
Address 1003 Glendale Rd., Marietta, Ohio  
Farm C. J. Locker Acres 94  
Location (waters) Big Run  
Well No. 4 Elev. 705'  
District Williams County Wood  
The surface of tract is owned in fee by W. W. Monroe  
Williamstown, W. Va. Address \_\_\_\_\_  
Mineral rights are owned by Same  
Address \_\_\_\_\_  
Drilling commenced No record  
Drilling completed \_\_\_\_\_  
Date Shot \_\_\_\_\_ From \_\_\_\_\_ To \_\_\_\_\_  
With \_\_\_\_\_

Casing and Tubing	Used in Drilling	Left in Well	Packers
Size			Kind of Packer
16			
13			
10			Size of
8 1/4			
<del>8 5/8</del> <u>6 1/2</u>	<u>930</u>	<u>930</u>	Depth set
5 3/16			
3			Perf. top
2	<u>1015</u>	<u>1015</u>	Perf. bottom
Liners Used	<u>4 7/8</u>	<u>800</u>	Perf. top
			Perf. bottom

Open Flow \_\_\_\_\_ /10ths Water in \_\_\_\_\_ Inch  
\_\_\_\_\_ /10ths Merc. in \_\_\_\_\_ Inch  
Volume \_\_\_\_\_ Cu. Ft.  
Rock Pressure \_\_\_\_\_ lbs. \_\_\_\_\_ hrs.  
Oil \_\_\_\_\_ bbls., 1st 24 hrs.  
Fresh water \_\_\_\_\_ feet \_\_\_\_\_ feet  
Salt water \_\_\_\_\_ feet \_\_\_\_\_ feet

CASING CEMENTED \_\_\_\_\_ SIZE \_\_\_\_\_ No. Ft. \_\_\_\_\_ Date \_\_\_\_\_  
COAL WAS ENCOUNTERED AT \_\_\_\_\_ FEET \_\_\_\_\_ INCHES  
\_\_\_\_\_ FEET \_\_\_\_\_ INCHES FEET \_\_\_\_\_ INCHES  
\_\_\_\_\_ FEET \_\_\_\_\_ INCHES FEET \_\_\_\_\_ INCHES

Formation	Color	Hard or Soft	Top	Bottom	Oil, Gas or Water	Depth Found	Remarks
Maxburg			990	1015	Oil	1000-1015	No other record



NOV 5 1959

(Over)

