

WW-7
8-30-06



West Virginia Department of Environmental Protection
Office of Oil and Gas

WELL LOCATION FORM: GPS

API: 47-109-01236 WELL NO.: POCA B-42
 FARM NAME: Pocahontas Land Company
 RESPONSIBLE PARTY NAME: Diversified Production LLC
 COUNTY: Wyoming DISTRICT: Slab Fork
 QUADRANGLE: Mullens
 SURFACE OWNER: Pocahontas Surface Interest Inc
 ROYALTY OWNER: Pocahontas Land Company
 UTM GPS NORTHING: 4,159,715.46
 UTM GPS EASTING: 461,872.53 GPS ELEVATION: 1628'

The Responsible Party named above has chosen to submit GPS coordinates in lieu of preparing a new well location plat for a plugging permit or assigned API number on the above well. The Office of Oil and Gas will not accept GPS coordinates that do not meet the following requirements:

1. Datum: NAD 1983, Zone: 17 North, Coordinate Units: meters, Altitude: height above mean sea level (MSL) – meters.
2. Accuracy to Datum – 3.05 meters
3. Data Collection Method:
Survey grade GPS : Post Processed Differential

Real-Time Differential

Mapping Grade GPS : Post Processed Differential

Real-Time Differential

4. Letter size copy of the topography map showing the well location.

I the undersigned, hereby certify this data is correct to the best of my knowledge and belief and shows all the information required by law and the regulations issued and prescribed by the Office of Oil and Gas.


Signature

Director Production

Title

05/03/2021

Date

RECEIVED
Office of Oil and Gas

JUN 01 2021

WV Department of
Environmental Protection

06/18/2021



Diversified Gas & Oil
Corporation
100 Diversified Way
Pikeville KY, 41051

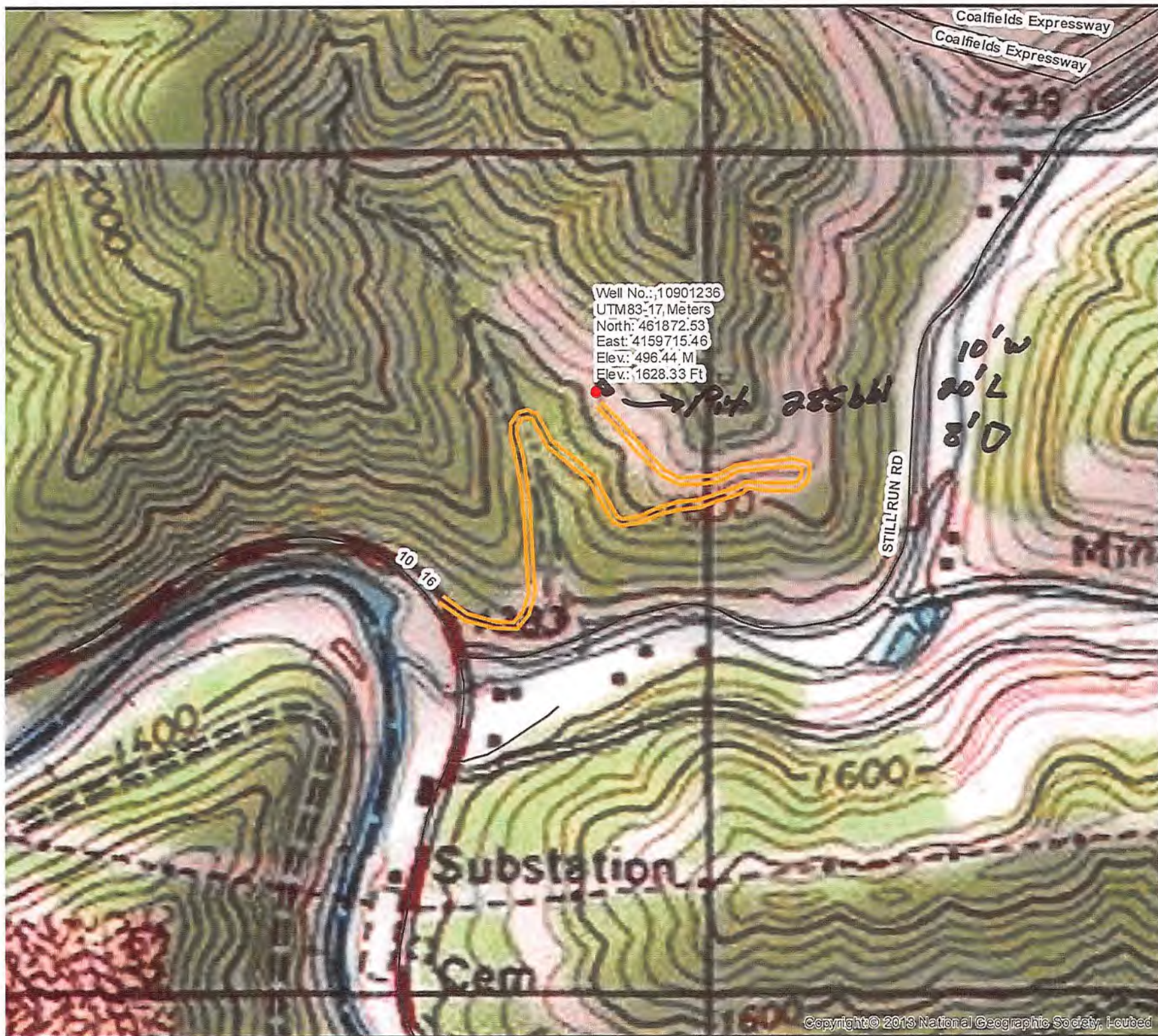
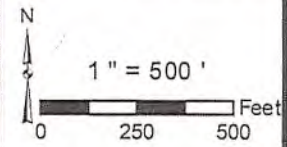
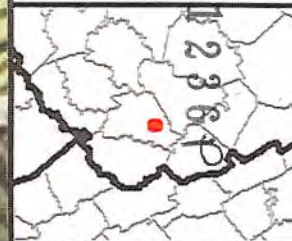
10901236

Plugging Map

Legend

- Well
- Access Road
- Pits
- Pad
- Public Roads

4710901236



Well No.: 10901236
UTM83-17, Meters
North: 461872.53
East: 4159715.46
Elev.: 496.44 M
Elev.: 1628.33 Ft

Pit 2856W

10'w
20'L
8'D

STILL RUN RD

Substation

Cem