



west virginia department of environmental protection

Office of Oil and Gas
601 57th Street, S.E.
Charleston, WV 25304
(304) 926-0450
fax: (304) 926-0452

Harold D. Ward, Cabinet Secretary
www.dep.wv.gov

Friday, March 28, 2025
WELL WORK PLUGGING PERMIT
Vertical Plugging

DIVERSIFIED PRODUCTION LLC
101 MCQUISTON DRIVE

JACKSON CENTER, PA 16133

Re: Permit approval for LC-120
47-109-01786-00-00

This well work permit is evidence of permission granted to perform the specified well work at the location described on the attached pages and located on the attached plat, subject to the provisions of Chapter 22 of the West Virginia Code of 1931, as amended, and all rules and regulations promulgated thereunder, and to any additional specific conditions and provisions outlined in the pages attached hereto. Notification shall be given by the operator to the Oil and Gas Inspector at least 24 hours prior to the construction of roads, locations, and/or pits for any permitted work. In addition, the well operator shall notify the same inspector 24 hours before any actual well work is commenced and prior to running and cementing casing. Spills or emergency discharges must be promptly reported by the operator to 1-800-642-3074 and to the Oil and Gas Inspector.

Upon completion of the plugging well work, the above named operator will reclaim the site according to the provisions of WV Code 22-6-30. Please be advised that form WR-38, Affidavit of Plugging and Filling Well, is to be submitted to this office within 90 days of completion of permitted well work, as should form WR-34 Discharge Monitoring Report within 30 days of discharge of pits, if applicable. Failure to abide by all statutory and regulatory provisions governing all duties and operations hereunder may result in suspension or revocation of this permit and, in addition, may result in civil and/or criminal penalties being imposed upon the operators.

Per 35 CSR 4-5.2.g this permit will expire in two (2) years from the issue date unless permitted well work is commenced. If there are any questions, please feel free to contact me at (304) 926- 0450.

James A. Martin
Chief

Operator's Well Number:
Farm Name: POCAHONTAS LAND CORP
U.S. WELL NUMBER: 47-109-01786-00-00
Vertical Plugging
Date Issued: 3/28/2025

A handwritten signature in blue ink, appearing to read 'J. Martin', is written over the signature block.

PERMIT CONDITIONS

West Virginia Code §22-6-11 allows the Office of Oil and Gas to place specific conditions upon this permit. Permit conditions have the same effect as law. Failure to adhere to the specified permit conditions may result in enforcement action.

CONDITIONS

1. All pits must be lined with a minimum of 20 mil thickness synthetic liner.
2. In the event of an accident or explosion causing loss of life or serious personal injury in or about the well or while working on the well, the well operator or its contractor shall give notice, stating the particulars of the accident or explosion, to the oil and gas inspector and the Chief within twenty-four (24) hours.
3. Well work activities shall not constitute a hazard to the safety of persons.
4. Notification shall be given by the operator to the Oil and Gas Inspector at least 24 hours prior to the construction of roads, locations and/or pits for any permitted work. In addition, the well operator shall notify the same inspector 24 hours before any actual well work is commenced and prior to running and cementing casing.

1) Date February 18, 2025
2) Operator's
Well No. POCAHONTAS LAND CORP LC-120
3) API Well No. 47-109 - 01786

RECEIVED
Office of Oil and Gas

STATE OF WEST VIRGINIA
DEPARTMENT OF ENVIRONMENTAL PROTECTION
OFFICE OF OIL AND GAS

MAR 10 2025

WV Department of
Environmental Protection

APPLICATION FOR A PERMIT TO PLUG AND ABANDON


- 4) Well Type: Oil ☐ / Gas ☒ / Liquid injection ☐ / Waste disposal ☐ /
(If "Gas, Production ☒ or Underground storage ☐) Deep ☐ / Shallow ☒
- 5) Location: Elevation 3293.36' Watershed Toney Fork
District Oceana County Wyoming Quadrangle Matheny 7.5'
- 6) Well Operator Diversified Production, LLC 7) Designated Agent Chris Veazey
Address 414 Summers Street Address 414 Summers Street
Charleston, WV 25301 Charleston, WV 25301
- 8) Oil and Gas Inspector to be notified 9) Plugging Contractor
Name Christian Porter Name Next LVL Energy (Diversified Owned)
Address PO Box 181 Address 104 Helliport Loop Rd
Holden, WV 25625 Bridgeport, WV 25330

10) Work Order: The work order for the manner of plugging this well is as follows:

See Attached

Notification must be given to the district oil and gas inspector 24 hours before permitted work can commence.

Work order approved by inspector



Date 2-24-25

03/28/2025

Plugging Prognosis

API #: 47-109-01786

West Virginia, Wyoming County

Lat/Long – 37.765378, -81.536007

Nearest ER: Raleigh General Emergency Room – 1710 Harper Rd, Beckley, WV 25801

Casing Schedule

13-3/8" @ 32' – Not Cemented

9-5/8" @ 1054' – Cemented w/ 408 cu. ft. – ETOC @ Surface

7" @ 2872' – Cemented w/ 597 cu. ft. – ETOC @ Surface

4-1/2" @ 4615' – Cemented w/ 95 cu. ft. – ETOC @ 3727'

TD @ 4736'

Completion: Big Lime (Denmar) – 27 Perfs 4535'-4544' – 2500 gal 15% HCL, 270,000 scf N2

Big Lime (Pickaway) – 24 Perfs 4420'-4428', 2000 gal 15% HCL, 243,000 scf N2

Fresh Water: 45', 2700'

Salt Water: None Reported

Gas Shows: None Reported

Oil Shows: None Reported

Coal: 605'-608', 637'-640', 890'-894', 1258'-1262', 1266'-1269', 1488'-1492', 1804'-1806', 2801'-2808', 2855'-2858'

Open Mine: 1000'-1004'

Elevation: 3336'

RECEIVED
Office of Oil and Gas

MAR 10 2025

WV Department of
Environmental Protection

- 304-541-0079
204-926-0450
1. Notify Inspector Christian Porter @ 304-926-0450 48 hrs prior to commencing operations.
 2. Check and record pressures on csg/tbg. Blow down & kill well as needed.
 3. Check TD w/ sandline/tbg.
 4. Pump Gel between each plug.
 5. TIH w/ tbg to 4726'. Kill well as needed with 6% bentonite gel and fill rat hole with gel. Pump at least 10 bbls gel.
 6. TOOH w/ tbg to 4665'. Pump 529' Class L/Class A cement plug from 4665' to 4136' (4-1/2" Csg Shoe & Completion – Big Lime Plug). Approximately 48 sks @ 1.14 yield. Do not omit any plugs listed below. Perforate as needed.
 7. Free point 4-1/2" csg. Cut and TOOH. Set 100' Class L/Class A cement plug across csg cut. 50' in/out of cut. TOOH w/ tbg to top of plug. Approximately 14 sks @ 1.14 yield. Tag TOC. Top off as needed. Do not omit any plugs listed below. Perforate as needed.
 8. TOOH w/ tbg to 3386'. Pump 100' Class L/Class A cement plug from 3386' to 3286' (Elevation Plug). Approximately 19 sks @ 1.14 yield. Do not omit any plugs listed below. Perforate as needed.
 9. TOOH w/ tbg to 2922'. Pump 272' Expanding Class L/Class A cement plug from 2922' to 2650' (7" Csg Shoe, Coal, & Water Plug). Approximately 58 sks @ 1.14 yield. Do not omit any plugs listed below. Perforate as needed.

AP

03/28/2025

10. TOOH w/ tbg to 1856'. Pump 648' **Expanding Class L/Class A** cement plug from 1856' to 1208' (Coal Plug). Approximately 138 sks @ 1.14 yield. **Do not omit any plugs listed below. Perforate as needed.**
11. TOOH w/ tbg to 1104'. Pump 549' **Expanding Class L/Class A** cement plug from 1104' to 555' (9-5/8" Csg Shoe & Coal Plug). Approximately 117 sks @ 1.14 yield. **Do not omit any plugs listed below. Perforate as needed.**
12. TOOH w/ tbg to 100'. Pump 100' Class L/Class A cement plug from 100' to Surface (Freshwater, 13-3/8" Csg Shoe, & Surface Plug). Approximately 22 sks @ 1.14 yield. **Do not omit any plugs listed below. Perforate as needed.**
13. Reclaim location and well road to WV DEP specifications and erect P&A well monument.

AP

RECEIVED
Office of Oil and Gas

MAR 10 2025

WV Department of
Environmental Protection

03/28/2025

State of West Virginia
Division of Environmental Protection
Section of Oil and GasReviewed DS

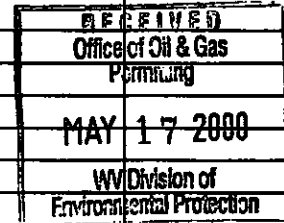
Well Operator's Report of Well Work

Farm name: Pocahontas Land Corporation Operator Well No.: LC-120LOCATION: Elevation: 3336' Quadrangle: Pilot KnobDistrict: Oceana County: Wyoming
Latitude: 9620 Feet South of 37 Deg. 47 Min. 30 Sec.
Longitude 10450 Feet West of 81 Deg. 30 Min. 0 Sec.

Company:

Penn Virginia Oil & Gas Corporation

	Casing & Tubing	Used in drilling	Left in well	Cement fill up Cu. Ft.
Address: P.O. Box 387	13 3/8"	32'	32'	0
Duffield, VA 24244	9 5/8"	1054'	1054'	408
Agent: Harry Jewell	7"	2872'	2872'	597
Inspector: Ofie Helmick	4 1/2"	4615'	4615'	95
Date Permit Issued: 01/04/99				
Date Well Work Commenced: 01/19/00				
Date Well Work Completed: 03/21/00				
Verbal Plugging:				
Date Permission granted on:				
Rotary X Cable Rig				
Total Depth (feet): 4736'				
Fresh Water Depth (ft.): Damp at 45' & 2700'				
Salt Water Depth (ft.):				
Is coal being mined in area (N/Y)? N				
Coal Depths (ft.):				



OPEN FLOW DATA

Producing formation Big Lime Pay zone depth (ft) _____
 Gas: Initial open flow _____ MCF/d Oil: Initial open flow _____ Bbl/d
 Final open flow 212 MCF/d Final open flow _____ Bbl/d
 Time of open flow between initial and final tests 4 Hours
 Static rock Pressure 700 psig (surface pressure) after 24 Hours

Second producing formation _____ Pay zone depth (ft) _____
 Gas: Initial open flow _____ MCF/d Oil: Initial open flow _____ Bbl/d
 Final open flow _____ MCF/d Final open flow _____ Bbl/d
 Time of open flow between initial and final tests _____ Hours
 Static rock Pressure _____ psig (surface pressure) after _____ Hours

NOTE: ON BACK OF THIS FORM PUT THE FOLLOWING: 1). DETAILS OF PERFORATED INTERVALS, FRACTURING OR STIMULATING, PHYSICAL CHANGE, ETC. 2). THE WELL LOG WHICH IS A SYSTEMATIC DETAILED GEOLOGICAL RECORD OF ALL FORMATIONS, INCLUDING COAL ENCOUNTERED BY THE WELLBORE.

Signed:

By: William M. Ryan
Date: 5/17/00

RECEIVED
Office of Oil and Gas
MAR 10 2025
WV Department of
Environmental Protection

03/28/2025

FORM WR-35R
(REVERSE)

PERMIT #: 47-109-01786
WELL #: LC-120

LC-120

1st Stage: Big Lime (Denmar) Perforated from 4535' to 4544' with 27 holes.
Treated with 2500 gallons 15% HCL acid and
270000 SCF N2.
ISIP: 1950 psi ATR: 17.1 BPM ATP: 1817 psi

2nd Stage: Big Lime (Pickaway) Perforated from 4420' to 4428' with 24 holes. Treated
with 2000 gallons 15% HCL acid and 243000 SCF N2.
ISIP: 2030 psi ATR: 14.5 BPM ATP: 1881 psi

<u>FORMATIONS</u>	<u>TOP</u>	<u>BOTTOM</u>	<u>REMARKS</u>
Sand, Shale, & Coal	0	2860	Coals at 605-608, 637-640, 890-894, 1258-1262, 1266-1269, 1488-1492, 1804- 1806, 2801-2808, 2855-2858, open mine: 1000-1004
Sand & Shale	2860	3310	
Shale	3310	3358	
Sand & Shale	3358	3430	
Shale	3430	3436	
Ravencliff Sand	3436	3446	
Avis Limestone	3446	3480	
Shale & Red Rock	3480	3540	
Sand	3540	3580	
Sand, Shale & Red Rock	3580	4014	
Sand	4014	4070	
Shale	4070	4103	
Little Lime	4103	4180	
Lime & Shale	4180	4186	
Big Lime	4186	4610	
Shale	4610	4736	
TD	4736		

No Shows Reported

RECEIVED
Office of Oil and Gas
MAR 10 2025
WV Department of
Environmental Protection

03/28/2025

22

STATE OF WEST VIRGINIA
DIVISION OF ENVIRONMENTAL PROTECTION, OFFICE OF OIL AND GAS
WELL WORK PERMIT APPLICATION

- 1) Well Operator: PENN VIRGINIA OIL & GAS CORPORATION 37355(6)547
- 2) Operator's Well Number: LC-120 3) Elevation: 3336
- 4) Well type: (a) Oil / or Gas x / 47-109-01786
(b) If Gas: Production x / Underground Storage /
Deep / Shallow /
- 5) Proposed Target Formation(s): Ravencliff, Big Lime, Gordon
- 6) Proposed Total Depth: 5400 feet
- 7) Approximate fresh water strata depths: 900, 1870
- 8) Approximate salt water depths: N/A
- 9) Approximate coal seam depths: 450, 550, 980-mined out, 1100, 1180, 1420, 1600, 1760
- 0) Does land contain coal seams tributary to active mine? Yes / No /
- 1) Proposed Well Work: Drill & Stimulate New Well
- 12)

CASING AND TUBING PROGRAM

TYPE	SPECIFICATIONS		FOOTAGE INTERVALS			
	Size	Grade	Weight per ft.	For drilling	Left in well	Fill-up (cu. ft.)
Conductor						380 SR 18 11.3
Fresh Water	9 5/8	LS	26	1200	1200	380
Coal	7	LS	17	2400	2400	395
Intermediate						380 SR 18 11.2.2
Production	4 1/2	M65	9.5	5400	5400	340
Tubing						380 SR 18 11.1
Liners						

PACKERS : Kind
 Sizes
 Depths set

CK 1014974 \$450 dep 35 For Office of Oil and Gas Use Only

☒ Fee(s) paid: ☐ Well Work Permit ☐ Reclamation Fund ☐ WPCP
☐ Plat ☐ WW-9 ☐ WW-2B ☐ Bond ☐ Agent
 (Type)

03/28/2025

1) Date: 2/18/2025
2) Operator's Well Number POCAHONTAS LAND CORP LC-120
3) API Well No.: 47 - 109 - 01786
RECEIVED
Office of Oil and Gas

STATE OF WEST VIRGINIA
DEPARTMENT OF ENVIRONMENTAL PROTECTION, OFFICE OF OIL AND GAS
NOTICE OF APPLICATION TO PLUG AND ABANDON A WELL

MAR 10 2025

WV Department of
Environmental Protection

4) Surface Owner(s) to be served:	5) (a) Coal Operator
(a) Name <u>Pocahontas Surface Interests LLC C/O Pocahontas Royalties LLC</u>	Name <u>Rockwell Mining, LLC</u>
Address <u>P.O.Box 1517</u>	Address <u>250 W. Main St. Suite 2000</u>
<u>Bluefield, WV 24701</u>	<u>Lexington, KY 40507</u>
(b) Name _____	(b) Coal Owner(s) with Declaration
Address _____	Name <u>Pocahontas Land, LLC</u>
	Address <u>PO Box 1517</u>
	<u>Bluefield, WV 24701</u>
(c) Name _____	Name _____
Address _____	Address _____
6) Inspector <u>Christian Porter</u>	(c) Coal Lessee with Declaration
Address <u>PO Box 181</u>	Name <u>Rockwell Mining, LLC</u>
<u>Holden, WV 25625</u>	Address <u>250 W. Main St. Suite 2000</u>
Telephone <u>(304) 541-0079</u>	<u>Lexington, KY 40507</u>

TO THE PERSONS NAMED ABOVE: You should have received this Form and the following documents:

- (1) The application to Plug and Abandon a Well on Form WW-4B, which sets out the parties involved in the work and describes the well its and the plugging work order; and
- (2) The plat (surveyor's map) showing the well location on Form WW-6.

The reason you received these documents is that you have rights regarding the application which are summarized in the instructions on the reverses side. However, you are not required to take any action at all.

Take notice that under Chapter 22-6 of the West Virginia Code, the undersigned well operator proposes to file or has filed this Notice and Application and accompanying documents for a permit to plug and abandon a well with the Chief of the Office of Oil and Gas, West Virginia Department of Environmental Protection, with respect to the well at the location described on the attached Application and depicted on the attached Form WW-6. Copies of this Notice, the Application, and the plat have been mailed by registered or certified mail or delivered by hand to the person(s) named above (or by publication in certain circumstances) on or before the day of mailing or delivery to the Chief.



Well Operator Diversified Production, LLC
By: Chris Veazey
Its: Director of Administration
Address 414 Summers Street
Charleston, WV 25301
Telephone 304-590-7707

Subscribed and sworn before me this 18th day of February, 2025
Jeffrey Bush Notary Public
My Commission Expires September 28, 2028

Oil and Gas Privacy Notice

The Office of Oil and Gas processes your personal information, such as name, address and phone number, as a part of our regulatory duties. Your personal information may be disclosed to other State agencies or third parties in the normal course of business or as needed to comply with statutory or regulatory requirements, including Freedom of Information Act requests. Our office will appropriately secure your personal information. If you have any questions about our use of your personal information, please contact DEP's Chief Privacy Officer at depprivacyofficer@wv.gov.

03/28/2025

Diversified Gas & Oil Corporation
Permitting Department
414 SUMMERS STREET
2ND. FLOOR
CHARLESTON WV 25301

RECEIVED
Office of Oil and Gas
MAR 10 2025
WV Department of
Environmental Protection

USPS CERTIFIED MAIL™



9407 1362 0855 1276 8748 29



POCAHONTAS LAND LLC
PO BOX 1517
BLUEFIELD WV 24701-1517

US POSTAGE AND FEES PAID
2025-02-18
25301
CA000004
Retail
4.0 OZ FLAT
easypost
0901000010777

03/28/2025

Diversified Gas & Oil Corporation
Permitting Department
414 SUMMERS STREET
2ND. FLOOR
CHARLESTON WV 25301

RECEIVED
Office of Oil and Gas
MAR 10 2025
WV Department of
Environmental Protection

USPS CERTIFIED MAIL™



9407 1362 0855 1276 8747 82



POCAHONTAS SURFACE INTEREST LLC
C/O POCAHONTAS ROYALTIES LLC
PO BOX 1517
BLUEFIELD WV 24701-1517

US POSTAGE AND FEES PAID
2025-02-18
25301
C4000004
Retail
4.0 OZ/LAT



0901000010761

03/28/2025

Diversified Gas & Oil Corporation
Permitting Department
414 SUMMERS STREET
2ND. FLOOR
CHARLESTON WV 25301

RECEIVED
Office of Oil and Gas
MAR 10 2025
WV Department of
Environmental Protection

USPS CERTIFIED MAIL™



9407 1362 0855 1276 8747 99

ROCKWELL MINING LLC
250 W MAIN ST STE 2000
LEXINGTON KY 40507-1718

US POSTAGE AND FEES PAID
2025-02-18
25301
C4000004
Retail
4.0 OZ FLAT
easypost
0901000010761

03/28/2025

WW-9
(5/16)

API Number 47 - 109 - 01786
Operator's Well No. POCAHONTAS LAND CORP LC-120

STATE OF WEST VIRGINIA
DEPARTMENT OF ENVIRONMENTAL PROTECTION
OFFICE OF OIL AND GAS
FLUIDS/ CUTTINGS DISPOSAL & RECLAMATION PLAN

Operator Name: Diversified Production, LLC OP Code 494524121

Watershed (HUC 10) Toney Fork Quadrangle Matheny 7.5'

Do you anticipate using more than 5,000 bbls of water to complete the proposed well work? Yes ☐ No ☒

Will a pit be used? Yes ☐ No ☒

If so, please describe anticipated pit waste: Production fluid and cement returns.

Will a synthetic liner be used in the pit? Yes ☒ No ☐ If so, what ml.? 20

Proposed Disposal Method For Treated Pit Wastes:

- ☐ Land Application (if selected provide a completed form WW-9-GPP)
- ☒ * Underground Injection (UIC Permit Number 2D03902327 002)
- ☐ Reuse (at API Number _____)
- ☐ Off Site Disposal (Supply form WW-9 for disposal location)
- ☐ Other (Explain _____)

Will closed loop system be used? If so, describe: N/A

Drilling medium anticipated for this well (vertical and horizontal)? Air, freshwater, oil based, etc. N/A

-If oil based, what type? Synthetic, petroleum, etc. N/A

Additives to be used in drilling medium? N/A

Drill cuttings disposal method? Leave in pit, landfill, removed offsite, etc. N/A

-If left in pit and plan to solidify what medium will be used? (cement, lime, sawdust) N/A

-Landfill or offsite name/permit number? N/A

Permittee shall provide written notice to the Office of Oil and Gas of any load of drill cuttings or associated waste rejected at any West Virginia solid waste facility. The notice shall be provided within 24 hours of rejection and the permittee shall also disclose where it was properly disposed.


I certify that I understand and agree to the terms and conditions of the GENERAL WATER POLLUTION PERMIT issued on April 1, 2016, by the Office of Oil and Gas of the West Virginia Department of Environmental Protection. I understand that the provisions of the permit are enforceable by law. Violations of any term or condition of the general permit and/or other applicable law or regulation can lead to enforcement action.

I certify under penalty of law that I have personally examined and am familiar with the information submitted on this application form and all attachments thereto and that, based on my inquiry of those individuals immediately responsible for obtaining the information, I believe that the information is true, accurate, and complete. I am aware that there are significant penalties for submitting false information, including the possibility of fine or imprisonment.

Company Official Signature [Signature]

Company Official (Typed Name) Chris Veazey

Company Official Title Director of Administration



Subscribed and sworn before me this 18th day of February, 2025

[Signature] Notary Public

My commission expires September 28, 2025

03/28/2025

Proposed Revegetation Treatment: Acres Disturbed +/- 1 ac. Prevegetation pH N/ALime 3 Tons/acre or to correct to pH 6.5Fertilizer type 10-20-20 or EquivalentFertilizer amount 500 lbs/acreMulch 2 Tons/acreRECEIVED
Office of Oil and Gas

MAR 10 2025

WV Department of
Environmental ProtectionSeed Mixtures

Temporary

Permanent

Seed Type	lbs/acre	Seed Type	lbs/acre
Red Fescue	40	Red Fescue	15
Alsike	5	Alsike Clover	5
Annual Rye	15		

Attach:

Maps(s) of road, location, pit and proposed area for land application (unless engineered plans including this info have been provided). If water from the pit will be land applied, provide water volume, include dimensions (L, W, D) of the pit, and dimensions (L, W), and area in acres, of the land application area.

Photocopied section of involved 7.5' topographic sheet.

Plan Approved by: *Chris C. Dea*Comments: *Operator to cover with cement all oil and gas formations including Salt, elevation, Conts and Freshwater*Title: *Dr. 24-25*Date: *Dr 24-25*

Field Reviewed?

☒ Yes☐ No

03/28/2025



DIVERSIFIED
energy

Date: 2/18/2025

James Martin
Office of Oil and Gas
601 57th Street, SE
Charleston, WV 25304
(304)926-0450

Mr. Martin,

Due to our cement provider, LaFarge Holcem, discontinuing the manufacturing of Class A cement, DGOE will be utilizing Class L cement to plug the following well:

API Number 4710901786 Well Name POCAHONTAS LAND CORP LC-120

Attached is the approved variance order for use of Class L cement.

Sincerely,

Diversified Energy Permitting Department

RECEIVED
Office of Oil and Gas

MAR 10 2025

WV Department of
Environmental Protection

03/28/2025



west virginia department of environmental protection

Office of Oil and Gas
601 57th Street, SE
Charleston, WV 25304
Phone (304) 926-0450

Harold D. Ward, Cabinet Secretary
dep.wv.gov

**BEFORE THE OFFICE OF OIL AND GAS
DEPARTMENT OF ENVIRONMENTAL PROTECTION
STATE OF WEST VIRGINIA**

**IN THE MATTER OF A VARIANCE FROM)
LEGISLATIVE RULE 35CSR4)
SECTION 14.1. AND LEGISLATIVE RULE)
35CSR8 SECTION 20.1,)
RELATING TO THE CEMENTING)
OF OIL AND GAS WELLS)**

ORDER NO. 2022-13

RECEIVED
Office of Oil and Gas

MAR 10 2025

WV Department of
Environmental Protection

REPORT OF THE OFFICE

In response to industry requests, the West Virginia Department of Environmental Protection, Office of Oil and Gas has reviewed the proposed use of American Petroleum Institute (API) Class L cement to be used in place of API Class A cement for well plugging.

FINDINGS OF FACT

1. On July 28, 2022, Diversified Gas & Oil Co. (DGO) submitted a variance request from Legislative Rule 35CSR4 for the use of API Class L cement in place of API Class A cement, relating to the plugging of conventional wells.
2. Laboratory analysis submitted by DGO on July 28, 2022, indicates API Class L cement is comparable to API Class A cement and thereby satisfies the requirements of the West Virginia Code.
3. Contemporaneously, the Chief of the Office of Oil and Gas also chose to consider a variance to Legislative Rule 35CSR8 Section 20.1., for the use of API Class L cement in place of API Class A cement, relating to the plugging of horizontal wells.

Promoting a healthy environment.

03/28/2025

4. On August 18, 2022, the Office of Oil and Gas provided public notice of acceptance of public comments on the variance consideration. During the 20-day public comment period, no comments were received.

CONCLUSIONS OF LAW

Pursuant to Article 6 and Article 6A, Chapter 22 of the Code of West Virginia, the Office of Oil and Gas has jurisdiction over the subject matter, and the persons interested therein, and jurisdiction to promulgate the hereinafter prescribed Order.

Pursuant to Legislative Rule 35CSR4, Section 18 and Legislative Rule 35CSR8, Section 14, the Chief of the Office of Oil and Gas may grant a variance from any requirement of these rules.

ORDER

It is ordered that the Class L cement product approved and monogrammed by API is approved for use in place of API Class A cement for well plugging subject to the provisions of Legislative Rule 35CSR4 and Legislative Rule 35CSR8.

Dated this, the 13th day of September, 2022.

RECEIVED
Office of Oil and Gas

MAR 10 2025

WV Department of
Environmental Protection

IN THE NAME OF THE STATE OF WEST VIRGINIA

OFFICE OF OIL AND GAS
DEPARTMENT OF ENVIRONMENTAL PROTECTION
OF THE STATE OF WEST VIRGINIA



James Martin, Chief
Office of Oil and Gas

03/28/2025



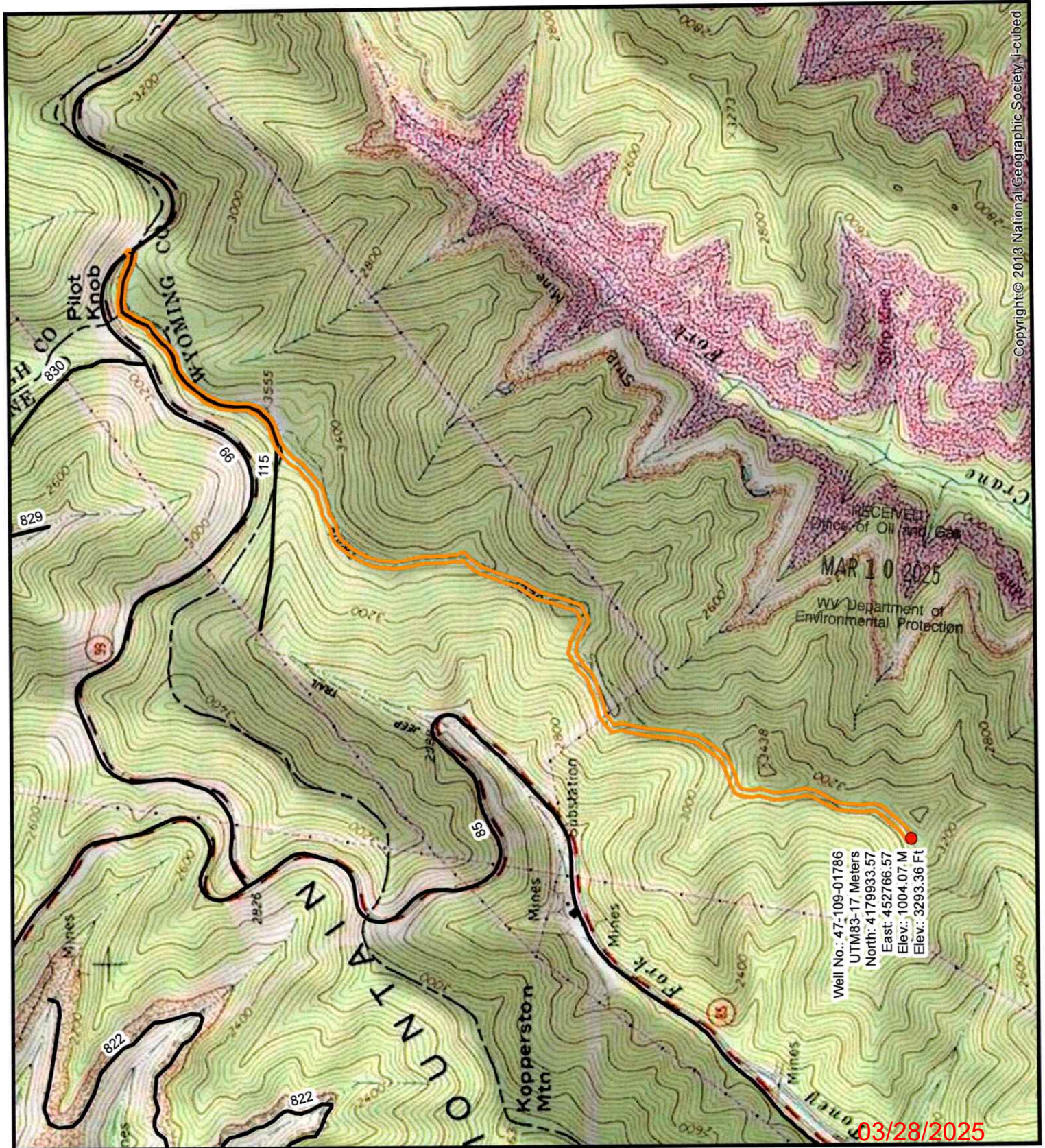
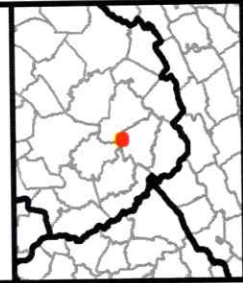
Diversified Gas & Oil
Corporation
100 Diversified Way
Pikeville KY, 41051

47-109-01786

Well Plugging Map

Legend

- Well
- Access Road
- Pits
- Pad
- Public Roads





Diversified Gas & Oil
Corporation
100 Diversified Way
Pikeville KY, 41051


47-109-01786

Well Plugging Map

Legend

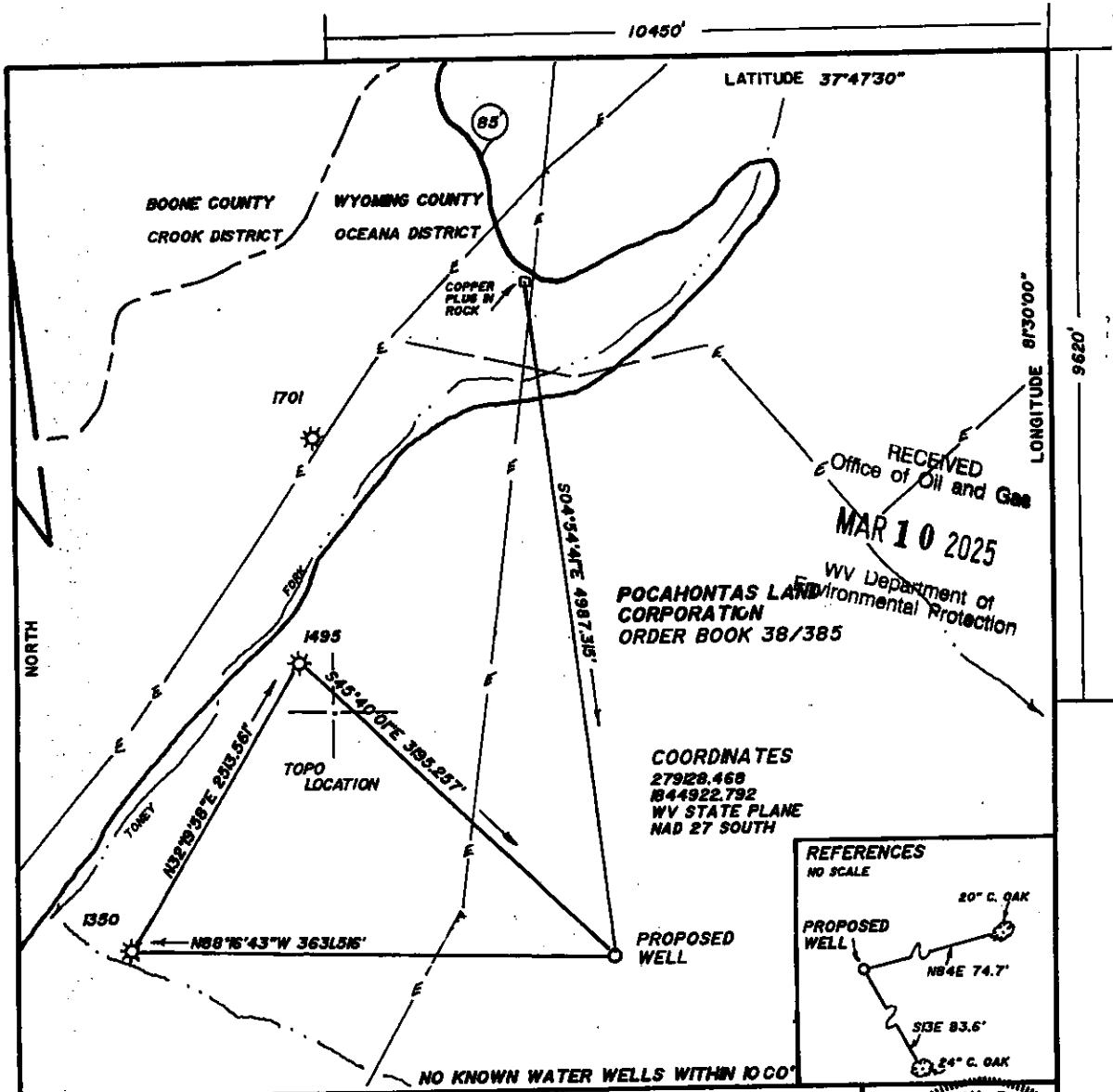
- Well
- Access Road
- Pits
- Pad
- Public Roads

RECEIVED
Office of Oil and Gas
MAR 10 2025
WV Department of
Environmental Protection




Source: Esri, Maxar, Earthstar Geographics, and the GIS User Community

03/28/2025



FILE NO. _____
 DRAWING NO. _____
 SCALE 1"=1000'
 MINIMUM DEGREE OF
 ACCURACY 10000
 PROVEN SOURCE OF
 ELEVATION COPPER PLUG IN ROCK
ELEVATION 2793.54

I, THE UNDERSIGNED, HEREBY CERTIFY
 THAT THIS PLAT IS CORRECT TO THE
 BEST OF MY KNOWLEDGE AND BELIEF AND
 SHOWS ALL THE INFORMATION REQUIRED
 BY LAW AND THE REGULATIONS ISSUED
 AND PRESCRIBED BY THE DEPARTMENT OF
 MINES.
 (SIGNED) Bryan W. Bowman
 R. P. E. _____ L. L. S. 736



(+) DENOTES LOCATION OF
 WELL ON UNITED STATES
 TOPOGRAPHIC MAP
 FORM IV-6
 (8-78)

WEST VIRGINIA
 DIVISION OF ENVIRONMENTAL PROTECTION
 OFFICE OF OIL AND GAS
 #10 McJUNKIN ROAD
 NITRO, WEST VIRGINIA 25143-2506

DATE SEPTEMBER 29 19 98
 OPERATOR'S WELL NO. 16-120
 API WELL NO. 47-109-01786
 STATE COUNTY PERMIT

WELL TYPE: OIL _____ GAS X LIQUID INJECTION _____ WASTE DISPOSAL _____
 (IF "GAS", PRODUCTION X STORAGE _____ DEEP _____ SHALLOW _____
 LOCATION: ELEVATION 3336 WATER SHED TONEY FORK
 DISTRICT OCEANA COUNTY WYOMING
 QUADRANGLE PLOT KNOB, WY 7.5'

SURFACE OWNER POCAHONTAS LAND CORPORATION ACREAGE 29500±
 OIL & GAS ROYALTY OWNER POCAHONTAS LAND CORPORATION LEASE ACREAGE 29500±
 LEASE NO. _____

PROPOSED WORK: DRILL X CONVERT _____ DRILL DEEPER _____ REDRILL _____ FRACTURE OR
 STIMULATE _____ PLUG OFF OLD FORMATION _____ PERFORATE NEW
 FORMATION _____ OTHER, PHYSICAL CHANGE IN WELL (SPECIFY) _____
Raven Cliff, Guy Line, N. 100'
 PLUG AND ABANDON _____ CLEAN OUT AND REPLUG _____
 TARGET FORMATION _____ ESTIMATED DEPTH 5400'
 WELL OPERATOR PENN VIRGINIA OIL & GAS CORP DESIGNATED AGENT MR. HARRY JEWEL
 ADDRESS 399 EXECUTIVE PARK BLVD, SUITE 300 ADDRESS PO BOX 460
KINGSFORD TN 37660 RAVENCLIFF, WV 25933

CHARLESTON BLUEPRINT 007163

03/28/2025
 Charleston, WV

WW-7
8-30-06



RECEIVED
Office of Oil and Gas

MAR 10 2025

WV Department of
Environmental Protection

West Virginia Department of Environmental Protection
Office of Oil and Gas
WELL LOCATION FORM: GPS

API: 4710901786 WELL NO.: POCAHONTAS LAND CORP LC-120

FARM NAME: Pocahontas Land Corp.

RESPONSIBLE PARTY NAME: Diversified Production, LLC

COUNTY: Wyoming DISTRICT: Oceana

QUADRANGLE: Matheny 7.5'

SURFACE OWNER: Pocahontas Surface Interests LLC C/O Pocahontas Royalties LLC

ROYALTY OWNER: DP Bluegrass, LLC

UTM GPS NORTHING: 4179933.57

UTM GPS EASTING: 452766.57 GPS ELEVATION: 3293.36'

The Responsible Party named above has chosen to submit GPS coordinates in lieu of preparing a new well location plat for a plugging permit or assigned API number on the above well. The Office of Oil and Gas will not accept GPS coordinates that do not meet the following requirements:

1. Datum: NAD 1983, Zone: 17 North, Coordinate Units: meters, Altitude: height above mean sea level (MSL) – meters.
2. Accuracy to Datum – 3.05 meters
3. Data Collection Method:

Survey grade GPS ____: Post Processed Differential ____


Real-Time Differential ____

Mapping Grade GPS X: Post Processed Differential X

Real-Time Differential ____

4. **Letter size copy of the topography map showing the well location.**

I the undersigned, hereby certify this data is correct to the best of my knowledge and belief and shows all the information required by law and the regulations issued and prescribed by the Office of Oil and Gas.


Signature

Chris Veazey - Director of Administration

Title


Date

03/28/2025

WW-4B

API No. 4710901786
Farm Name Pocahontas Land Corp.
Well No. POCAHONTAS LAND CORP LC-120

**INSTRUCTIONS TO COAL OPERATORS
OWNERS AND LESSEE**

The well operator named on the obverse side of WW-4 (B) is about to abandon the well described in the enclosed materials and will commence the work of plugging and abandoning said well on the date the inspector is notified. Which date shall not be less than five days after the day on which this notice and application so mailed is received, or in due course should be received by the Department of Environmental Protection Office of Oil & Gas.

This notice and application is given to you in order that your respective representatives may be present at the plugging and filling of said well. You are further notified that whether you are represented or not the operator will proceed to plug and fill said well in the manner required by Section 24, Article 6, Chapter 22 of the Code and given in detail on obverse side of this application.

NOTE: If you wish this well to be plugged according to 22-6-24(d) then as per Regulation 35CSR4-13.9 you must complete and return to this office on form OB-16 "Request by Coal Operator, Owner, or Lessee for plugging" prior to the issuance of this plugging permit.

RECEIVED
Office of Oil and Gas

MAR 10 2025

WV Department of
Environmental Protection

WAIVER

The undersigned coal operator ☐ / owner ☐ / lessee ☐ of the coal under this well location has examined this proposed plugging work order. The undersigned has no objection to the work proposed to be done at this location, provided, the well operator has complied with all applicable requirements of the West Virginia Code and the governing regulations.

Date: _____

By: _____
Its _____

03/28/2025

SURFACE OWNER WAIVER

Operator's Well
Number

POCAHONTAS LAND CORP LC-120

INSTRUCTIONS TO SURFACE OWNERS NAMED ON PAGE WW4-A

The well operator named on page WW-4A is applying for a permit from the State to plug and abandon a well. (Note: If the surface tract is owned by more than three persons, then these materials were served on you because your name appeared on the Sheriff's tax ticket on the land or because you actually occupy the surface tract. In either case, you may be the only owner who will actually receive these materials.) See Chapter 22 of the West Virginia Code. Well work permits are valid for 24 months. If you do not own any interest in the surface tract, please forward these materials to the true owner immediately if you know who it is. Also, please notify the well operator and the Office of Oil and Gas.

NOTE: YOU ARE NOT REQUIRED TO FILE ANY COMMENT.

WHERE TO FILE COMMENTS AND OBTAIN ADDITIONAL INFORMATION

Chief, Office of Oil and Gas
Department of Environmental Protection
601 57th St. SE
Charleston, WV 25304
(304) 926-0450

RECEIVED
Office of Oil and Gas
MAR 10 2025
WV Department of
Environmental Protection

Time Limits and methods for filing comments. The law requires these materials to be served on or before the date the operator files his Application. You have **FIVE (5) DAYS** after the filing date to file your comments. Comments must be filed in person or received in the mail by the Chief's office by the time stated above. You may call the Chief's office to be sure of the date. Check with your postmaster to ensure adequate delivery time or to arrange special expedited handling. If you have been contacted by the well operator and you have signed a "voluntary statement of no objection" to the planned work described in these materials, then the permit may be issued at any time.

Comments must be in writing. Your comments must include your name, address and telephone number, the well operator's name and well number and the approximate location of the proposed well site including district and county from the application. You may add other documents, such as sketches, maps or photographs to support your comments.

The Chief has the power to deny or condition a well work permit based on comments on the following grounds:

- 1) The proposed well work will constitute a hazard to the safety of persons.
- 2) The soil erosion and sediment control plan is not adequate or effective;
- 3) Damage would occur to publicly owned lands or resources;
- 4) The proposed well work fails to protect fresh water sources or supplies;
- 5) The applicant has committed a substantial violation of a previous permit or a substantial violation of one or more of the rules promulgated under Chapter 22, and has failed to abate or seek review of the violation..."

If you want a copy of the permit as it is issued or a copy of the order denying the permit, you should request a copy from the Chief.

VOLUNTARY STATEMENT OF NO OBJECTION

I hereby state that I have read the instructions to surface owners and that I have received copies of a Notice and Application For A Permit To Plug And Abandon on Forms WW-4A and WW-4B, and a survey plat.

I further state that I have no objection to the planned work described in these materials, and I have no objection to a permit being issued on those materials.

FOR EXECUTION BY A NATURAL PERSON
ETC.

FOR EXECUTION BY A CORPORATION,

_____	Date _____	Name _____
Signature		By _____
		Its _____
		_____ Date _____

Signature

Date

03/28/2025

11/10/2016

PLUGGING PERMIT CHECKLIST
4710901786

RECEIVED
Office of Oil and Gas

MAR 10 2025

WV Department of
Environmental Protection

Plugging Permit

☐
☐
☐
☐

WW-4B

WW-4B signed by inspector

WW-4A

☐
☐

SURFACE OWNER WAIVER or PROOF THAT APPLICATION WAS SENT BY REGISTERED OR CERTIFIED MAIL

☐
☐

COAL OWNER/COAL OPERATOR/COAL LESSEE WAIVERS or PROOF THAT APPLICATION WAS SENT BY REGISTERED OR CERTIFIED MAIL

☐
☐

WW-9 PAGE 1 (NOTARIZED)

☐
☐

WW-9 PAGE 2 with attached drawing of road, location, pit and proposed area for land application

☐
☐

WW-9 GPP PAGE 1 and 2 if well effluent will be land applied

☐
☐

RECENT MYLAR PLAT OR WW-7

☐
☐

WELL RECORDS/COMPLETION REPORT

☐
☐

TOPOGRAPHIC MAP OF WELL, SHOWING PIT IF PIT IS USED

☐
☐

MUST HAVE VALID BOND IN OPERATOR'S NAME

☐
☐

CHECK FOR \$100 IF PIT IS USED

03/28/2025



Kennedy, James P <james.p.kennedy@wv.gov>

plugging permit issued 4710901786

1 message

Kennedy, James P <james.p.kennedy@wv.gov>


Fri, Mar 28, 2025 at 1:18 PM

To: Nicholas Bumgardner <nbumgardner@dgoc.com>, Alvis C Porter <alvis.c.porter@wv.gov>, mecook2@assessor.state.wv.us, Chris Veazey <CVeazey@dgoc.com>

To whom it may concern, a plugging permit has been issued for 4710901786.

James Kennedy

WVDEP OOG

 **4710901786.pdf**
2687K

03/28/2025