



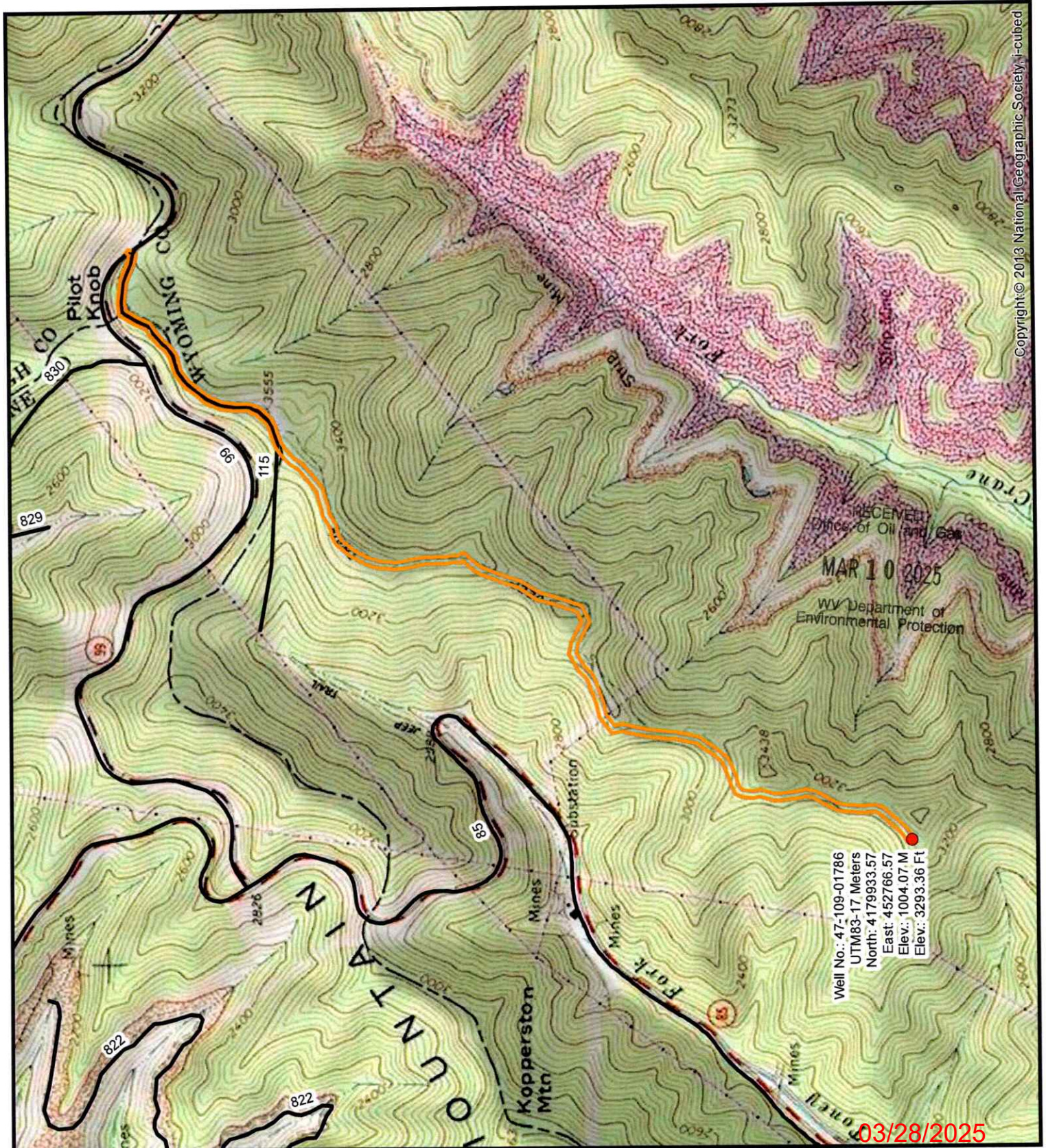
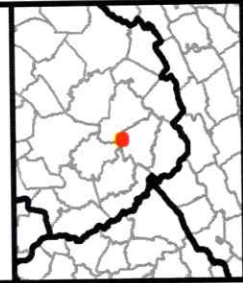
Diversified Gas & Oil
Corporation
100 Diversified Way
Pikeville KY, 41051

47-109-01786

Well Plugging Map

Legend

- Well
- Access Road
- Pits
- Pad
- Public Roads





Diversified Gas & Oil
Corporation
100 Diversified Way
Pikeville KY, 41051


47-109-01786

Well Plugging Map

Legend

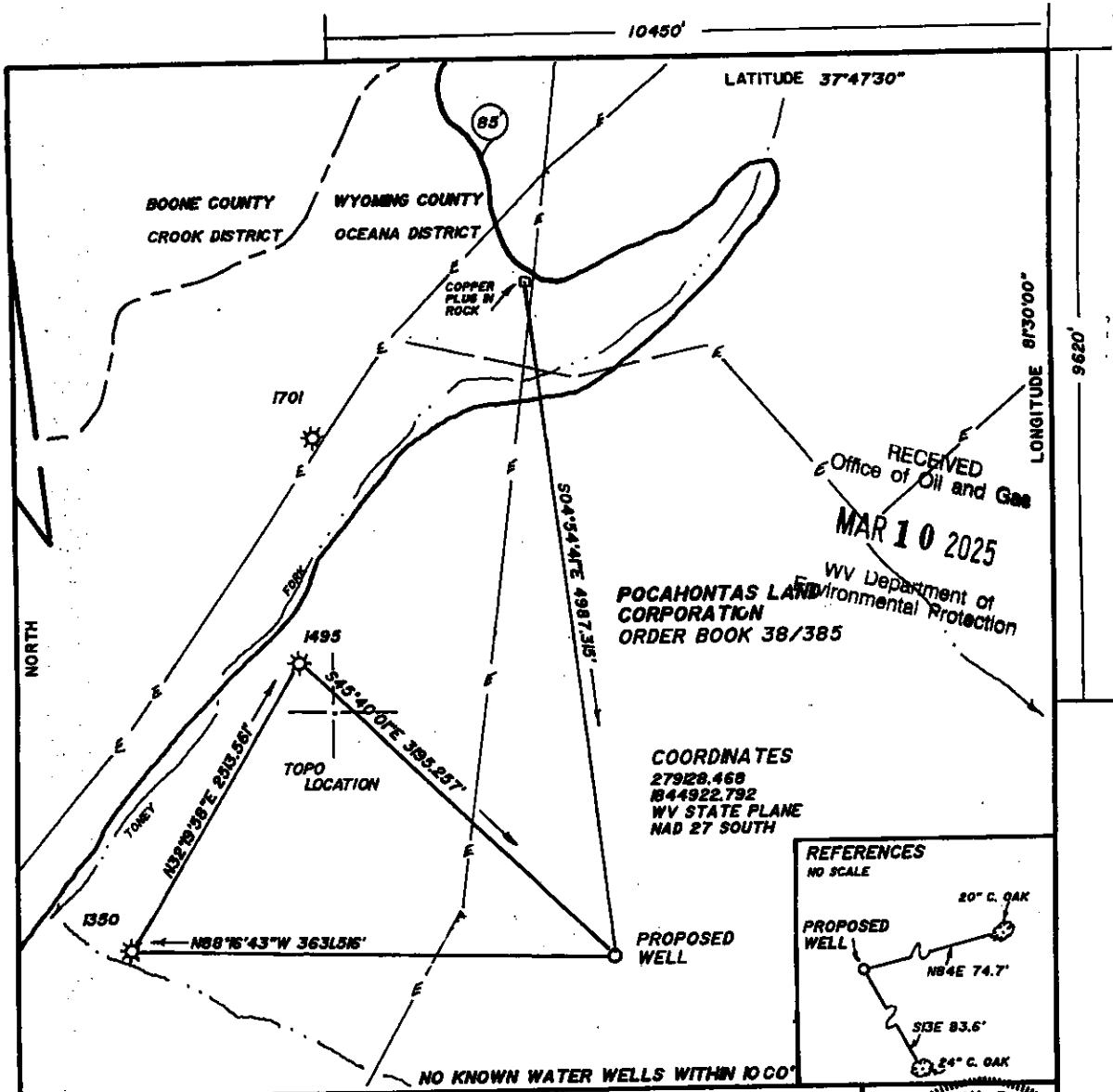
- Well
- Access Road
- Pits
- Pad
- Public Roads

RECEIVED
Office of Oil and Gas
MAR 10 2025
WV Department of
Environmental Protection



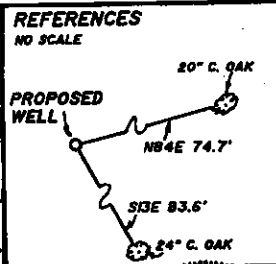
Source: Esri, Maxar, Earthstar Geographics, and the GIS User Community

03/28/2025




POCAHONTAS LAND CORPORATION
ORDER BOOK 38/385

COORDINATES
27928.468
844922.792
WY STATE PLANE
NAD 27 SOUTH



FILE NO. _____
DRAWING NO. _____
SCALE 1\"/>

I THE UNDERSIGNED, HEREBY CERTIFY THAT THIS PLAT IS CORRECT TO THE BEST OF MY KNOWLEDGE AND BELIEF AND SHOWS ALL THE INFORMATION REQUIRED BY LAW AND THE REGULATIONS ISSUED AND PRESCRIBED BY THE DEPARTMENT OF MINES.
(SIGNED) Bryan W. Bowman
R. P. E. _____ L. L. S. 736



(+) DENOTES LOCATION OF WELL ON UNITED STATES TOPOGRAPHIC MAP

FORM IV-6 (8-78) WEST VIRGINIA DIVISION OF ENVIRONMENTAL PROTECTION OFFICE OF OIL AND GAS #10 McJUNKIN ROAD NITRO, WEST VIRGINIA 25143-2506

DATE SEPTEMBER 29 19 98
OPERATOR'S WELL NO. 16-120
API WELL NO. 47-109-01786
STATE COUNTY PERMIT

WELL TYPE: OIL _____ GAS X LIQUID INJECTION _____ WASTE DISPOSAL _____
(IF "GAS", PRODUCTION X STORAGE _____ DEEP _____ SHALLOW _____
LOCATION: ELEVATION 3336 WATER SHED TONEY FORK
DISTRICT OCEANA COUNTY WYOMING
QUADRANGLE PLOT KNOB, WY 7.5
SURFACE OWNER POCAHONTAS LAND CORPORATION ACREAGE 29500±
OIL & GAS ROYALTY OWNER POCAHONTAS LAND CORPORATION LEASE ACREAGE 29500±
LEASE NO. _____
PROPOSED WORK: DRILL X CONVERT _____ DRILL DEEPER _____ REDRILL _____ FRACTURE OR
STIMULATE _____ PLUG OFF OLD FORMATION _____ PERFORATE NEW
FORMATION _____ OTHER, PHYSICAL CHANGE IN WELL (SPECIFY) _____
PLUG AND ABANDON _____ CLEAN OUT AND REPLUG _____
TARGET FORMATION _____ ESTIMATED DEPTH 5400'
WELL OPERATOR PENN VIRGINIA OIL & GAS CORP DESIGNATED AGENT MR. HARRY JEWEL
ADDRESS 399 EXECUTIVE PARK BLVD, SUITE 300 ADDRESS PO BOX 460
KINGSFORD TN 37660 RAVENCLIFF WV 25933

CHARLESTON BLUEPRINT 007163

03/28/2025 Charleston, WV

WW-7
8-30-06



RECEIVED
Office of Oil and Gas

MAR 10 2025

WV Department of
Environmental Protection

West Virginia Department of Environmental Protection
Office of Oil and Gas
WELL LOCATION FORM: GPS

API: 4710901786 WELL NO.: POCAHONTAS LAND CORP LC-120

FARM NAME: Pocahontas Land Corp.

RESPONSIBLE PARTY NAME: Diversified Production, LLC

COUNTY: Wyoming DISTRICT: Oceana

QUADRANGLE: Matheny 7.5'

SURFACE OWNER: Pocahontas Surface Interests LLC C/O Pocahontas Royalties LLC

ROYALTY OWNER: DP Bluegrass, LLC

UTM GPS NORTHING: 4179933.57

UTM GPS EASTING: 452766.57 GPS ELEVATION: 3293.36'

The Responsible Party named above has chosen to submit GPS coordinates in lieu of preparing a new well location plat for a plugging permit or assigned API number on the above well. The Office of Oil and Gas will not accept GPS coordinates that do not meet the following requirements:

1. Datum: NAD 1983, Zone: 17 North, Coordinate Units: meters, Altitude: height above mean sea level (MSL) – meters.
2. Accuracy to Datum – 3.05 meters
3. Data Collection Method:

Survey grade GPS ____: Post Processed Differential ____

Real-Time Differential ____

Mapping Grade GPS X: Post Processed Differential X

Real-Time Differential ____

4. Letter size copy of the topography map showing the well location.

I the undersigned, hereby certify this data is correct to the best of my knowledge and belief and shows all the information required by law and the regulations issued and prescribed by the Office of Oil and Gas.

Signature

Chris Veazey - Director of Administration

Title

Date

03/28/2025