

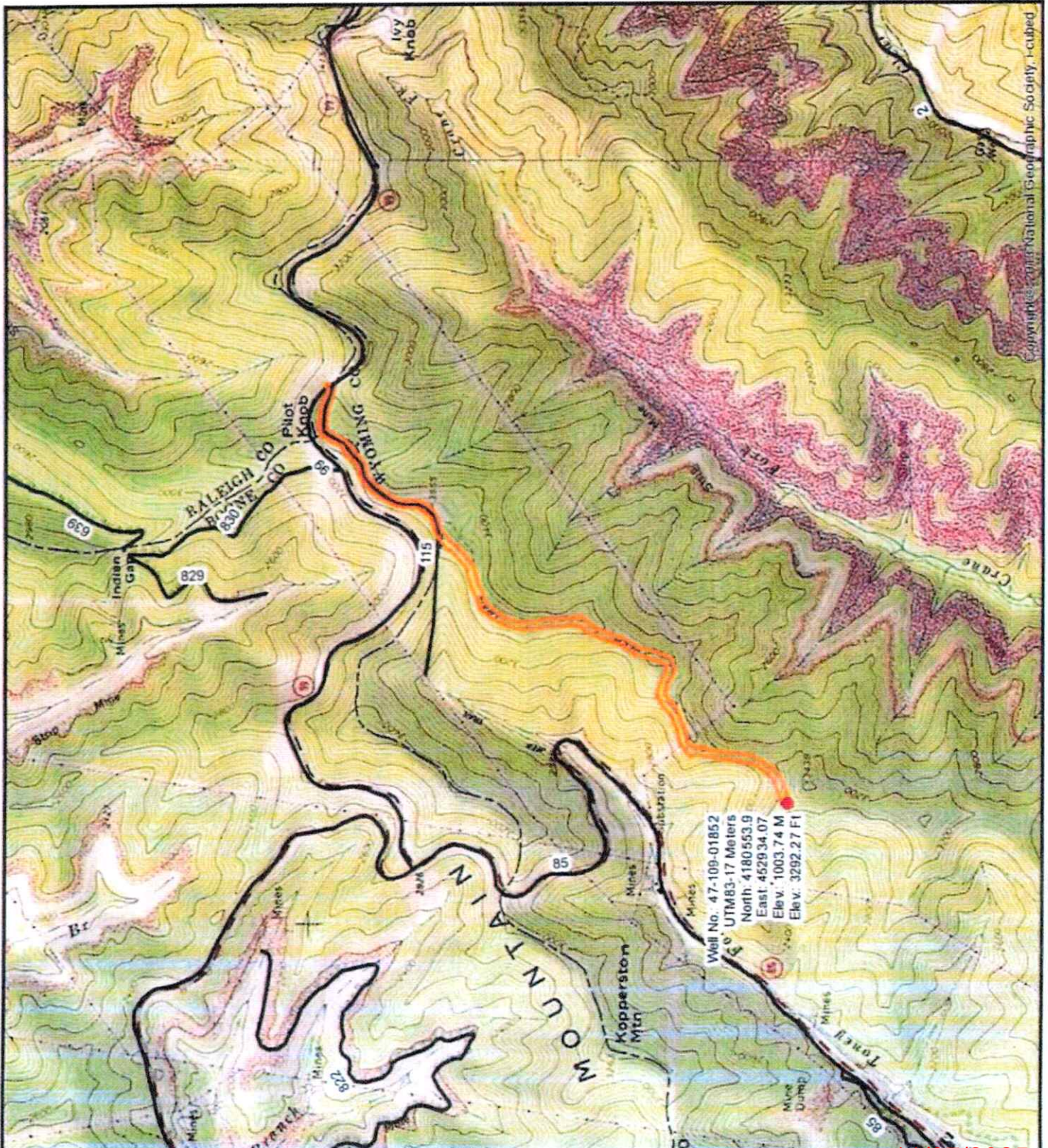
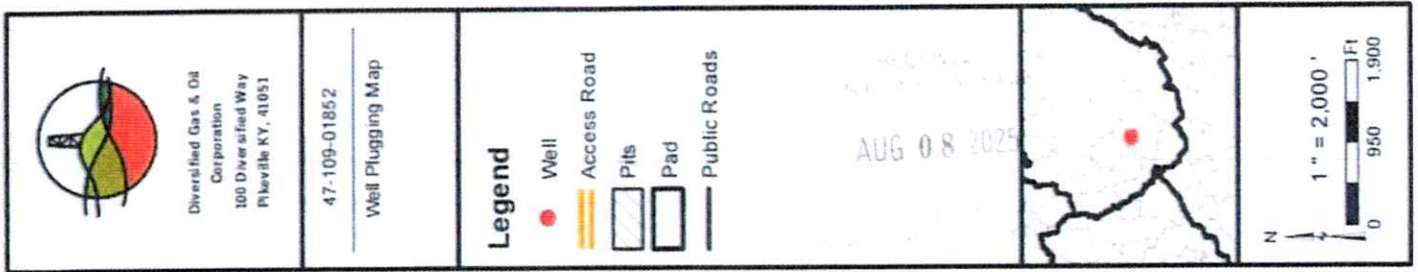


4710901852 P



11/07/2025

4710901852P



11/07/2025

WW-7
8-30-06



West Virginia Department of Environmental Protection
Office of Oil and Gas
WELL LOCATION FORM: GPS

API: 4710901852 WELL NO.: Pocahontas Land Corp LC-116R
FARM NAME: Pocahontas Land Corp.
RESPONSIBLE PARTY NAME: Diversified Production, LLC
COUNTY: Wyoming DISTRICT: Oceana
QUADRANGLE: Pilot Knob 7.5'
SURFACE OWNER: Pocahontas Surface Interests LLC c/o Pocahontas Royalties LLC
ROYALTY OWNER: Diversified ABS Phase X, LLC
UTM GPS NORTHING: 4180553.9
UTM GPS EASTING: 452934.07 GPS ELEVATION: 3292.27'

The Responsible Party named above has chosen to submit GPS coordinates in lieu of preparing a new well location plat for a plugging permit or assigned API number on the above well. The Office of Oil and Gas will not accept GPS coordinates that do not meet the following requirements:

1. Datum: NAD 1983, Zone: 17 North. Coordinate Units: meters. Altitude: height above mean sea level (MSL) – meters.
2. Accuracy to Datum – 3.05 meters
3. Data Collection Method:

Survey grade GPS ____: Post Processed Differential ____
Real-Time Differential ____

Mapping Grade GPS X: Post Processed Differential X
Real-Time Differential ____

4. Letter size copy of the topography map showing the well location.

I the undersigned, hereby certify this data is correct to the best of my knowledge and belief and shows all the information required by law and the regulations issued and prescribed by the Office of Oil and Gas.

Chris Veazey
Signature

Chris Veazey - Director of Administration
Title

6/12/2005
Date