



---

west virginia department of environmental protection

---

Office of Oil and Gas  
601 57<sup>th</sup> Street, S.E.  
Charleston, WV 25304  
(304) 926-0450  
fax: (304) 926-0452

Harold D. Ward, Cabinet Secretary  
[www.dep.wv.gov](http://www.dep.wv.gov)

Thursday, July 28, 2022

WELL WORK PLUGGING PERMIT  
Coal Bed Methane Well Plugging

DIVERSIFIED PRODUCTION LLC  
101 MCQUISTON DRIVE  
JACKSON CENTER, PA 16133

Re: Permit approval for WPHC-006A  
47-109-02497-00-00

This well work permit is evidence of permission granted to perform the specified well work at the location described on the attached pages and located on the attached plat, subject to the provisions of Chapter 22 of the West Virginia Code of 1931, as amended, and all rules and regulations promulgated thereunder, and to any additional specific conditions and provisions outlined in the pages attached hereto. Notification shall be given by the operator to the Oil and Gas Inspector at least 24 hours prior to the construction of roads, locations, and/or pits for any permitted work. In addition, the well operator shall notify the same inspector 24 hours before any actual well work is commenced and prior to running and cementing casing. Spills or emergency discharges must be promptly reported by the operator to 1-800-642-3074 and to the Oil and Gas Inspector.

Upon completion of the plugging well work, the above named operator will reclaim the site according to the provisions of WV Code 22-6-30. Please be advised that form WR-38, Affidavit of Plugging and Filling Well, is to be submitted to this office within 90 days of completion of permitted well work, as should form WR-34 Discharge Monitoring Report within 30 days of discharge of pits, if applicable. Failure to abide by all statutory and regulatory provisions governing all duties and operations hereunder may result in suspension or revocation of this permit and, in addition, may result in civil and/or criminal penalties being imposed upon the operators.

Per 35 CSR 4-5.2.g this permit will expire in two (2) years from the issue date unless permitted well work is commenced. If there are any questions, please feel free to contact me at (304) 926- 0450.

James A. Martin  
Chief

Operator's Well Number: WPHC-006A  
Farm Name: FOREST LAND GROUP  
U.S. WELL NUMBER: 47-109-02497-00-00  
Coal Bed Methane Well Plugging  
Date Issued: 7/28/2022

# PERMIT CONDITIONS

West Virginia Code § 22-6-11 allows the Office of Oil and Gas to place specific conditions upon this permit. Permit conditions have the same effect as law. Failure to adhere to the specified permit conditions may result in enforcement action.

---

## CONDITIONS

---

1. All pits must be lined with a minimum of 20 mil thickness synthetic liner.
2. In the event of an accident or explosion causing loss of life or serious personal injury in or about the well or while working on the well, the well operator or its contractor shall give notice, stating the particulars of the accident or explosion, to the oil and gas inspector and the Chief within twenty-four (24) hours.
3. Well work activities shall not constitute a hazard to the safety of persons.

4710902497P

WW-4B  
Rev. 2/01

1) Date April 11, 2022  
2) Operator's Well No. WPHC-006A  
3) API Well No. 47-109 - 02497

STATE OF WEST VIRGINIA  
DEPARTMENT OF ENVIRONMENTAL PROTECTION  
OFFICE OF OIL AND GAS

APPLICATION FOR A PERMIT TO PLUG AND ABANDON **A COALBED METHANE WELL**

4) Well Type: Oil \_\_\_ / Gas X / Liquid injection \_\_\_ / Waste disposal \_\_\_ /  
(If "Gas, Production X or Underground storage \_\_\_) Deep \_\_\_ / Shallow X

5) Location: Elevation 1758.61 ft Watershed Rockhouse Fork of Clear Fork  
District Oceana County Wyoming Quadrangle McGraws

6) Well Operator Diversified Production, LLC 7) Designated Agent Jeff Mast  
Address 414 Summers Street Address 31 Hickory Drive  
Charleston, WV 25301 Barboursville, WV 25504

8) Oil and Gas Inspector to be notified Name Gary Kennedy  
Address 66 Old Church Lane  
Pipestem, WV 25979  
9) Plugging Contractor Name R & J Well Services  
Address P.O. Box 40  
Hueysville, KY 41640-0040

10) Work Order: The work order for the manner of plugging this well is as follows:

See Attached

**THIS IS AN ACCESS WELL FOR A HORIZONTAL CBM PRIVATE WELL. NO PRODUCTION FROM THIS WELL**

RECEIVED  
Office of Oil and Gas  
APR 25 2022  
WV Department of  
Environmental Protection

Notification must be given to the district oil and gas inspector 24 hours before permitted work can commence.

Work order approved by inspector *Gary Kennedy* Date 4/22/22

**Plugging Prognosis**

API #: 4710902497

**Casing Schedule:**

13 3/8" @ 103 (CTS w/ 24 cu ft)

7" @ 561' (CTS w/ 136 cu ft)

TD listed as 611'

Estimated kickoff @ 575'

- B Hole
  - Lower Beckley: 17,500' x 4.75" Hole ID = 2,153 Cu ft = 480 BBL w/ 125% excess ✓ *gma*

Completion – Pilot Well for CBM production, projected depth of coal seam 575' to 611'. Unknown if well has bridge plug in it.

Fresh Water: None listed

Salt Water: None listed

Gas Shows: None listed

Oil Shows: None listed

Coal: None Listed *COAL @ 267'*

Elevation: 1,759'

1. Notify Inspector Gary Kennedy @ 304-382-8402, 48 hrs prior to commencing operations.
2. Record pressure on csg.
3. Tag TD and record TD.
4. Kill well as needed w/ 6% bentonite gel
5. ~~Bridge lateral with bentonite pellets. Top not to exceed 611'~~
6. ~~FH w/ tbg to 611'. Pump 100' C1A cement plug from 611' to 511' (7" csg shoe plug). Tag TOC~~
7. ~~TOOH w/ tbg to 511'. Pump 6% bentonite gel spacer from 511' to 153'.~~
5. 8. Confirm 7" csg is cemented to surface. If not TOOH w/ tbg. Free point csg and set plug 50' in/out of cut for total of 100'.
9. ~~TOOH w/ tbg to 153'. Pump 153' C1A cement plug from 153' to surface.~~
8. 10. Reclaim site and set monument per WV DEP regulations.
9. 11. Note: The uncased 4 3/4" wellbore from curve to lateral will be filled w/ gel/cement from the production well (47-109-2498) when plugging it.

*6 SRT CIBP AS CLOSE TO  
BOTTOM OF 7" CASING AS POSSIBLE.*

*7 FILL WITH EXPANDING CEMENT FROM  
CIBP TO TOP OF 7" CASING.*

*JWM*

RECEIVED  
Office of Oil and Gas  
APR 25 2022  
WV Department of  
Environmental Protection

4710902497<sup>P</sup>

109-01139

Access

109-02497

375'

Production  
109-02498

Rockhouse Fork

109-01329



4710902497 P

WR-35

DATE: 02/22/2006  
API#: 4710902497C

State of West Virginia  
Division of Environmental Production  
Section of Oil and Gas  
Well Operator's Report of Well Work

Farm Name Georgia Pacific Corporation Operator Well No.: WPHC-006A  
LOCATION: Elevation: 1759.85 Quadrange: McGraws 7 1/2'

District: Oceana County: Wyoming  
Latitude: 2630 Feet South of 37 Deg. 45 Min. 00 Sec.  
Longitude: 11380 Feet West of 81 Deg. 27 Min. 30 Sec.

Company:  
Penn Virginia Oil & Gas Corporation

	Casing and Tubing	Used in drilling	Left in well	Cement fill up Cu. Ft.
Address: 2550 East Stone Drive, Suite 110 Kingsport, TN 37660	13 3/8"	103'	103'	24 cu ft
Agent: Jim Burns	7"	561'	561'	136 cu ft
Inspector: Ralph Triplett				
Date Permit Issued: 03/01/2005				
Date Well Work Commenced:				
Date Well Work Completed: 04/13/2005				
Verbal Plugging:				
Date Permission granted on:				
Rotary X Cable Rig				
Total Depth (feet): 611				
Fresh Water Depth (ft):				
Salt Water Depth (ft):				
Is coal being mined in area (N/Y)?				
Coal Depths (ft):				

*[Handwritten signature]*

OPEN FLOW DATA

Producing formation No production on this well Pay zone depth (ft) \_\_\_\_\_

Gas: Initial open flow \_\_\_\_\_ MCF/d Oil: Initial open flow \_\_\_\_\_ Bbl/d  
 Final open flow \_\_\_\_\_ MCF/d Final open flow \_\_\_\_\_ Bbl/d  
 Time of open flow between initial and final tests: \_\_\_\_\_ Hours  
 Static rock pressure \_\_\_\_\_ psig (surface pressure) after \_\_\_\_\_ Hours

Second producing formation \_\_\_\_\_ Pay zone depth (ft) \_\_\_\_\_

Gas: Initial open flow \_\_\_\_\_ MCF/d Oil: Initial open flow \_\_\_\_\_ Bbl/d  
 Final open flow \_\_\_\_\_ MCF/d Final open flow \_\_\_\_\_ Bbl/d  
 Time of open flow between initial and final tests: \_\_\_\_\_ Hours  
 Static rock pressure \_\_\_\_\_ psig (surface pressure) after \_\_\_\_\_ Hours

NOTE: ON BACK OF THIS FORM PUT THE FOLLOWING: 1). DETAILS OF PERFORATED INTERVALS, FRACTURING OR STIMULATING, PHYSICAL CHANE, TEC. 2). THE WELL LOG WHICH IS A SYSTEMATIC DETAILED GEOLOGICAL RECORD OF ALL FORMATIONS, INCLUDING COAL ENCOUNTERED BY THE WELLBORE.

Signed: Richard Waddell  
By: Richard Waddell  
Date: 2-27-06

RECEIVED  
Office of Oil & Gas  
APR 25 2022  
WV Department of  
Environmental Protection  
FEB 27 2006  
Office of Oil & Gas  
Office of Chief  
Environmental Protection

WYO 2497 C

4710902497P

FORM WR-35R  
(REVERSE)

PERMIT # 4710902497C  
WELL #: WPHC-006A

DETAILS OF PERFORATIONS, FRACTURING, OR PHYSICAL CHANGE, ETC.

JJK

<u>FORMATIONS</u>	<u>TOP</u>	<u>BOTTOM</u>	<u>REMARKS</u>
Sandstone/Shale/Coal	0	1332	
Coal (Lower Beckley)	1332		Turned Horizontal

CON @ 267'

RECEIVED  
Office of Oil and Gas  
APR 25 2022  
WV Department of  
Environmental Protection

WW-4A  
Revised 6-07

1) Date: April 11, 2022  
 2) Operator's Well Number WPHC-006A  
 3) API Well No.: 47 - 109 - 02497

**STATE OF WEST VIRGINIA**  
**DEPARTMENT OF ENVIRONMENTAL PROTECTION, OFFICE OF OIL AND GAS**  
NOTICE OF APPLICATION TO PLUG AND ABANDON A WELL


<p>4) Surface Owner(s) to be served:</p> <p>(a) Name <u>Lyme Mountaineer Timberlands</u>                  Address <u>23 South Main</u>  <u>Hanover, NH 03755</u></p> <p>(b) Name _____                  Address _____</p> <p>(c) Name _____                  Address _____</p> <p>6) Inspector <u>Gary Kennedy</u>                  Address <u>66 Old Church Lane</u>  <u>Pipestem, WV 25979</u>                  Telephone <u>304-382-8402</u></p>	<p>5) (a) Coal Operator</p> <p>Name <u>None</u>                  Address _____</p> <p>(b) Coal Owner(s) with Declaration</p> <p>Name <u>West Virginia Mid Vol Inc.</u>                  Address <u>836 Euclid Avenue, Suite 302</u>  <u>Lexington, KY 40502</u></p> <p>Name _____                  Address _____</p> <p>(c) Coal Lessee with Declaration</p> <p>Name <u>Prime Met Inc.</u>                  Address <u>836 Euclid Avenue, Suite 302</u>  <u>Lexington, KY 40502</u></p>
---	---

**TO THE PERSONS NAMED ABOVE:** You should have received this Form and the following documents:

- (1) The application to Plug and Abandon a Well on Form WW-4B, which sets out the parties involved in the work and describes the well its and the plugging work order; and
- (2) The plat (surveyor's map) showing the well location on Form WW-6.

The reason you received these documents is that you have rights regarding the application which are summarized in the instructions on the reverses side. However, you are not required to take any action at all.

Take notice that under Chapter 22-6 of the West Virginia Code, the undersigned well operator proposes to file or has filed this Notice and Application and accompanying documents for a permit to plug and abandon a well with the Chief of the Office of Oil and Gas, West Virginia Department of Environmental Protection, with respect to the well at the location described on the attached Application and depicted on the attached Form WW-6. Copies of this Notice, the Application, and the plat have been mailed by registered or certified mail or delivered by hand to the person(s) named above (or by publication in certain circumstances) on or before the day of mailing or delivery to the Chief.



Well Operator Diversified Production, LLC  
 By: [Signature] Jeff Mast  
 Title: Director Technical Services  
 Address 414 Summers Street  
Charleston, WV 25301  
 Telephone 304-543-6988

**RECEIVED**  
 Office of Oil and Gas  
APR 25 2022

Subscribed and sworn before me this 11th day of April 2022  
Phyllis A. Copley Notary Public  
 My Commission Expires September 16, 2023

WV Department of  
Environmental Protection

**Oil and Gas Privacy Notice**

The Office of Oil and Gas processes your personal information, such as name, address and phone number, as a part of our regulatory duties. Your personal information may be disclosed to other State agencies or third parties in the normal course of business or as needed to comply with statutory or regulatory requirements, including Freedom of Information Act requests. Our office will appropriately secure your personal information. If you have any questions about our use of your personal information, please contact DEP's Chief Privacy Officer at [depprivacyofficer@wv.gov](mailto:depprivacyofficer@wv.gov).



4710902497P

47-109-02497  
WPHC-006A

7020 2450 0001 5225 1587

**U.S. Postal Service™**  
**CERTIFIED MAIL® RECEIPT**  
*Domestic Mail Only*

For delivery information, visit our website at [www.usps.com](http://www.usps.com)®.

Hanover, NH 03755

**OFFICIAL USE**

Certified Mail Fee	\$3.75	0523
\$	\$3.05	04
Extra Services & Fees (check box, add fee as appropriate)		
<input type="checkbox"/> Return Receipt (hardcopy)	\$0.00	
<input type="checkbox"/> Return Receipt (electronic)	\$0.00	
<input type="checkbox"/> Certified Mail Restricted Delivery	\$0.00	
<input type="checkbox"/> Adult Signature Required	\$0.00	
<input type="checkbox"/> Adult Signature Restricted Delivery	\$	
Postage	\$1.76	
\$		
Total P	\$8.56	
\$		

**WPHC-006A, WPHC-006B**

Sent To: Lyme Mountaineer Timberlands  
Street: 23 South Main  
City, State: Hanover, NH 03755

PS Form 3800, April 2019 PSN 7530-02-000-9047 See Reverse for Instructions



7020 3160 0000 1694 9800

**U.S. Postal Service™**  
**CERTIFIED MAIL® RECEIPT**  
*Domestic Mail Only*

For delivery information, visit our website at [www.usps.com](http://www.usps.com)®.

Lexington, KY 40502

**OFFICIAL USE**

Certified Mail Fee	\$3.75	0523
\$	\$3.05	04
Extra Services & Fees (check box, add fee as appropriate)		
<input type="checkbox"/> Return Receipt (hardcopy)	\$0.00	
<input type="checkbox"/> Return Receipt (electronic)	\$0.00	
<input type="checkbox"/> Certified Mail Restricted Delivery	\$0.00	
<input type="checkbox"/> Adult Signature Required	\$0.00	
<input type="checkbox"/> Adult Signature Restricted Delivery	\$	
Postage	\$1.76	
\$		
Total	\$8.56	
\$		

**WPHC-006A, WPHC-006B**

Sent To: West Virginia Mid Vol Inc.  
Street: 836 Euclid Avenue, Suite 302  
City, State: Lexington, KY 40502

PS Form 3800, April 2019 PSN 7530-02-000-9047 See Reverse for Instructions



RECEIVED  
Office of Oil and Gas  
APR 20 2022  
WV Department of  
Environmental Protection

7020 2450 0001 5225 1594

**U.S. Postal Service™**  
**CERTIFIED MAIL® RECEIPT**  
*Domestic Mail Only*

For delivery information, visit our website at [www.usps.com](http://www.usps.com)®.

Lexington, KY 40502

**OFFICIAL USE**

Certified Mail Fee	\$3.75	0523
\$	\$3.05	04
Extra Services & Fees (check box, add fee as appropriate)		
<input type="checkbox"/> Return Receipt (hardcopy)	\$0.00	
<input type="checkbox"/> Return Receipt (electronic)	\$0.00	
<input type="checkbox"/> Certified Mail Restricted Delivery	\$0.00	
<input type="checkbox"/> Adult Signature Required	\$0.00	
<input type="checkbox"/> Adult Signature Restricted Delivery	\$	
Postage	\$1.76	
\$		
Total	\$8.56	
\$		

**WPHC-006A, WPHC-006B**

Sent To: Prime Met Inc.  
Street: 836 Euclid Avenue, Suite 302  
City, State: Lexington, KY 40502

PS Form 3800, April 2019 PSN 7530-02-000-9047 See Reverse for Instructions



4710902497P

WW-9  
(5/16)

API Number 47 - 109 - 02497  
Operator's Well No. WPHC-006A

STATE OF WEST VIRGINIA  
DEPARTMENT OF ENVIRONMENTAL PROTECTION  
OFFICE OF OIL AND GAS  
FLUIDS/ CUTTINGS DISPOSAL & RECLAMATION PLAN

Operator Name Diversified Production, LLC OP Code 494524121

Watershed (HUC 10) Rockhouse Fork of Clear Fork Quadrangle McGraws

Do you anticipate using more than 5,000 bbls of water to complete the proposed well work? Yes  No

Will a pit be used? Yes  No

If so, please describe anticipated pit waste: Produced fluid and cement returns

Will a synthetic liner be used in the pit? Yes  No  If so, what ml.? 20

Proposed Disposal Method For Treated Pit Wastes:

- Land Application (if selected provide a completed form WW-9-GPP)
- Underground Injection ( UIC Permit Number Twin Branch 47471511 )
- Reuse (at API Number \_\_\_\_\_)
- Off Site Disposal (Supply form WW-9 for disposal location)
- Other (Explain \_\_\_\_\_)

Will closed loop system be used? If so, describe: N/A

Drilling medium anticipated for this well (vertical and horizontal)? Air, freshwater, oil based, etc. N/A

-If oil based, what type? Synthetic, petroleum, etc. N/A

Additives to be used in drilling medium? N/A

Drill cuttings disposal method? Leave in pit, landfill, removed offsite, etc. N/A

-If left in pit and plan to solidify what medium will be used? (cement, lime, sawdust) N/A

-Landfill or offsite name/permit number? N/A

Permittee shall provide written notice to the Office of Oil and Gas of any load of drill cuttings or associated waste rejected at any West Virginia solid waste facility. The notice shall be provided within 24 hours of rejection and the permittee shall also disclose where it was properly disposed.

I certify that I understand and agree to the terms and conditions of the GENERAL WATER POLLUTION PERMIT issued on April 1, 2016, by the Office of Oil and Gas of the West Virginia Department of Environmental Protection. I understand that the provisions of the permit are enforceable by law. Violations of any term or condition of the general permit and/or other applicable law or regulation can lead to enforcement action.

I certify under penalty of law that I have personally examined and am familiar with the information submitted on this application form and all attachments thereto and that, based on my inquiry of those individuals immediately responsible for obtaining the information, I believe that the information is true, accurate, and complete. I am aware that there are significant penalties for submitting false information, including the possibility of fine or imprisonment.

Company Official Signature [Signature]

Company Official (Typed Name) Jeff Mast

Company Official Title Director Technical Services



OFFICIAL SEAL  
NOTARY PUBLIC  
STATE OF WEST VIRGINIA  
Phyllis A. Copley  
144 Willard Circle  
Hurricane, WV 25526  
My Commission Expires September 16, 2023

Subscribed and sworn before me this 11th day of April, 2022

Phyllis A. Copley Notary Public

My commission expires September 16, 2023

RECEIVED  
Office of Oil and Gas

APR 25 2022

WV Department of  
Environmental Protection

Proposed Revegetation Treatment: Acres Disturbed 1 +/- Prevegetation pH \_\_\_\_\_

Lime 3 Tons/acre or to correct to pH 6.05

Fertilizer type \_\_\_\_\_ 10-20-20 or equivalent

Fertilizer amount \_\_\_\_\_ lbs/acre

Mulch 2 Tons/acre

Seed Mixtures


Temporary		Permanent	
Seed Type	lbs/acre	Seed Type	lbs/acre
Red Fescue	40	Red Fescue	15
Alsike	5	Alsike Clover	5
Annual Rye	15		

Attach:

Maps(s) of road, location, pit and proposed area for land application (unless engineered plans including this info have been provided). If water from the pit will be land applied, provide water volume, include dimensions (L, W, D) of the pit, and dimensions (L, W), and area in acres, of the land application area.

Photocopied section of involved 7.5' topographic sheet.

Plan Approved by: \_\_\_\_\_



Comments: \_\_\_\_\_

RECEIVED  
Office of Oil and Gas

APR 25 2022

WV Department of  
Environmental Protection

Title: \_\_\_\_\_

Inspector

Date: \_\_\_\_\_

4/22/22

Field Reviewed? \_\_\_\_\_

( ) Yes

( ) No



4710902497



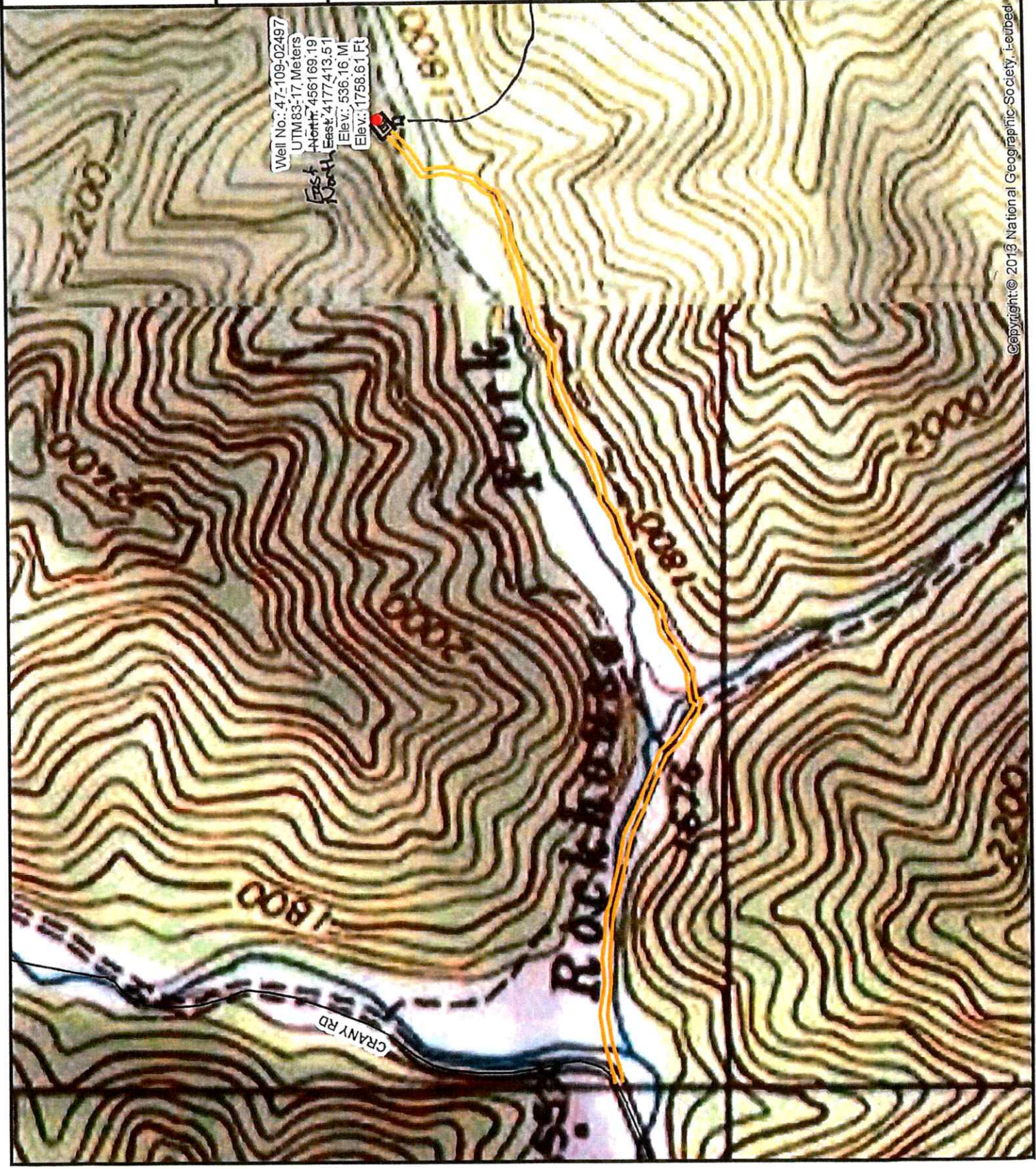
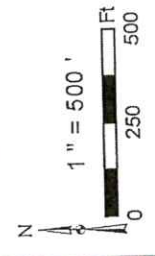
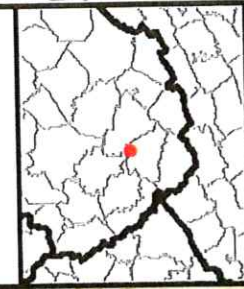
**DIVERSIFIED**  
energy  
100 Diversified Way  
Pikeville KY, 41051

47-109-02497  
Plugging Map

**Legend**

- Well
- Access Road
- ▨ Pits
- Pad
- Public Roads

1 Pit  
10' N  
20' L  
8' D  
285 lb



Well No.: 47-109-02497  
UTM83-17 Meters  
North: 456169.19  
East: 4177413.51  
Elev.: 536.16 M  
Elev.: 1758.61 Ft

Copyright © 2013 National Geographic Society, Leifbed



4710902497

WW-7  
8-30-06



West Virginia Department of Environmental Protection  
Office of Oil and Gas  
**WELL LOCATION FORM: GPS**

API: 4710902497 WELL NO.: WPHC-006A

FARM NAME: The Forest Land Group

RESPONSIBLE PARTY NAME: Diversified Production LLC

COUNTY: Wyoming DISTRICT: Oceana

QUADRANGLE: McGraws, WV

SURFACE OWNER: Lyme Mountaineer Timberlands

ROYALTY OWNER: DP Bluegrass LLC

UTM GPS NORTHING: 4177413.51

UTM GPS EASTING: 456169.19 GPS ELEVATION: 1758.61

The Responsible Party named above has chosen to submit GPS coordinates in lieu of preparing a new well location plat for a plugging permit or assigned API number on the above well. The Office of Oil and Gas will not accept GPS coordinates that do not meet the following requirements:

1. Datum: NAD 1983, Zone: 17 North, Coordinate Units: meters, Altitude: height above mean sea level (MSL) – meters.
2. Accuracy to Datum – 3.05 meters
3. Data Collection Method:

Survey grade GPS \_\_\_\_\_: Post Processed Differential \_\_\_\_\_

Real-Time Differential \_\_\_\_\_

Mapping Grade GPS : Post Processed Differential

Real-Time Differential \_\_\_\_\_

4. **Letter size copy of the topography map showing the well location.**

I the undersigned, hereby certify this data is correct to the best of my knowledge and belief and shows all the information required by law and the regulations issued and prescribed by the Office of Oil and Gas.

Digitally signed by Austin Sutler  
Date: 2022.04.08 12:19:41  
-04'00'

Sr. Proj. Manager

4/8/2022

Signature

Title

Date

RECEIVED  
Office of Oil and Gas

APR 25 2022

WV Department of  
Environmental Protection

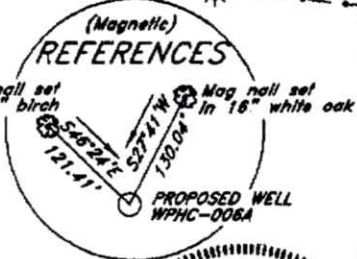
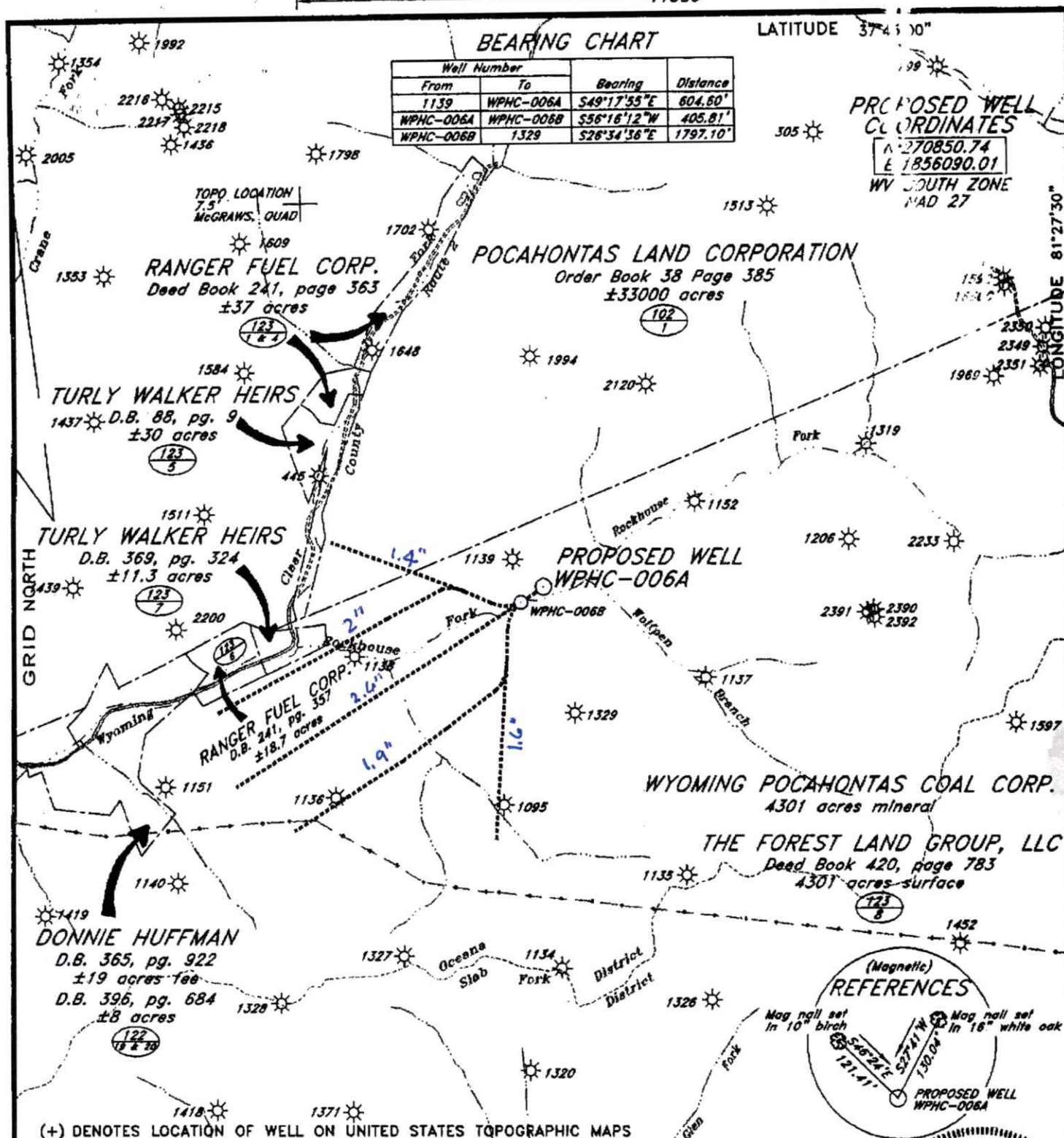
11380'

BEARING CHART

LATITUDE 37°45'30"

Well Number		Bearing	Distance
From	To		
1139	WPHC-006A	S49°17'55"E	604.60'
WPHC-006A	WPHC-006B	S56°16'12"W	405.81'
WPHC-006B	1329	S26°34'36"E	1797.10'


PROPOSED WELL COORDINATES  
 N 270850.74  
 E 1856090.01  
 WV SOUTH ZONE  
 MAD 27



(+) DENOTES LOCATION OF WELL ON UNITED STATES TOPOGRAPHIC MAPS

FILE NO. 04096  
 DRAWING NO. 04096A  
 SCALE 1"=2000'  
 MINIMUM DEGREE OF ACCURACY 1:16000  
 PROVEN SOURCE OF ELEVATION GPS DISK NO. K  
 2528.22'

I THE UNDERSIGNED, HEREBY CERTIFY THAT THIS PLAT IS CORRECT TO THE BEST OF MY KNOWLEDGE AND BELIEF AND SHOWS ALL THE INFORMATION REQUIRED BY LAW AND THE REGULATIONS ISSUED AND PRESCRIBED BY THE DEPARTMENT OF ENVIRONMENTAL PROTECTION.  
 (SIGNED) Edward Bowman  
 R.P.E. \_\_\_\_\_ L.L.S. 736



STATE OF WEST VIRGINIA  
 DEPARTMENT OF ENVIRONMENTAL PROTECTION  
 OIL AND GAS DIVISION



DATE JANUARY 12, 2005  
 OPERATOR'S WELL NO. WPHC-006A  
 API WELL NO. \_\_\_\_\_

WELL TYPE: OIL  GAS  LIQUID INJECTION  WASTE DISPOSAL   
 (IF "GAS,") PRODUCTION  STORAGE  DEEP  SHALLOW   
 LOCATION: ELEVATION 1759.85' WATERSHED ROCKHOUSE FORK OF CLEAR FORK  
 DISTRICT OCEANA COUNTY WYOMING  
 QUADRANGLE McGRAWS, WV

SURFACE OWNER THE FOREST LAND GROUP, LLC ACREAGE 4301±  
 OIL & GAS ROYALTY OWNER PENN VIRGINIA OIL & GAS CORPORATION LEASE ACREAGE 30000±  
 LEASE NO. \_\_\_\_\_

PROPOSED WORK: DRILL  CONVERT  DRILL DEEPER  REDRILL  FRACTURE OR STIMULATE  PLUG OFF OLD FORMATION  PERFORATE NEW FORMATION  OTHER PHYSICAL CHANGE IN WELL (SPECIFY) \_\_\_\_\_

PLUG AND ABANDON  CLEAN OUT AND REPLUG   
 TARGET FORMATION Beatty Cook ESTIMATED DEPTH 820  
 WELL OPERATOR PENN VIRGINIA OIL & GAS CORPORATION DESIGNATED AGENT MR. HARRY JEWEL  
 ADDRESS 2550 EAST STONE DRIVE SUITE 110 ADDRESS PO BOX 460  
 KINGSFORT, TN 37660 RAVENCLIFF, WV 25913

TUMM WW-6

COUNTY NAME WYO PERMIT 2497





Kennedy, James P <james.p.kennedy@wv.gov>

---

## ATTN 4710902497 plugging application has been issued.

1 message

---

**Kennedy, James P** <james.p.kennedy@wv.gov>

Thu, Jul 28, 2022 at 10:27 AM


To: Gary L Kennedy <gary.l.kennedy@wv.gov>, Wade A Stansberry <wade.a.stansberry@wv.gov>, Jeffrey W McLaughlin <jeffrey.w.mclaughlin@wv.gov>, mecook2@assessor.state.wv.us, Phyllis Copley <pcopley@dgoc.com>, asutler@dgoc.com

To whom it may concern, 4710902497 plugging application have been issued.

James Kennedy  
WVDEP OOG

---

### 2 attachments

 **4710902497.pdf**  
2916K

 **IR-8 Blank.pdf**  
237K