



west virginia department of environmental protection

Office of Oil and Gas
601 57th Street, S.E.
Charleston, WV 25304
(304) 926-0450
fax: (304) 926-0452

Harold D. Ward, Cabinet Secretary
www.dep.wv.gov

Monday, May 13, 2024

WELL WORK PLUGGING PERMIT
Coal Bed Methane Well Plugging

DIVERSIFIED PRODUCTION LLC
101 MCQUISTON DRIVE

JACKSON CENTER, PA 16133

Re: Permit approval for WPHC-211A
47-109-02545-00-00

This well work permit is evidence of permission granted to perform the specified well work at the location described on the attached pages and located on the attached plat, subject to the provisions of Chapter 22 of the West Virginia Code of 1931, as amended, and all rules and regulations promulgated thereunder, and to any additional specific conditions and provisions outlined in the pages attached hereto. Notification shall be given by the operator to the Oil and Gas Inspector at least 24 hours prior to the construction of roads, locations, and/or pits for any permitted work. In addition, the well operator shall notify the same inspector 24 hours before any actual well work is commenced and prior to running and cementing casing. Spills or emergency discharges must be promptly reported by the operator to 1-800-642-3074 and to the Oil and Gas Inspector.

Upon completion of the plugging well work, the above named operator will reclaim the site according to the provisions of WV Code 22-6-30. Please be advised that form WR-38, Affidavit of Plugging and Filling Well, is to be submitted to this office within 90 days of completion of permitted well work, as should form WR-34 Discharge Monitoring Report within 30 days of discharge of pits, if applicable. Failure to abide by all statutory and regulatory provisions governing all duties and operations hereunder may result in suspension or revocation of this permit and, in addition, may result in civil and/or criminal penalties being imposed upon the operators.

Per 35 CSR 4-5.2.g this permit will expire in two (2) years from the issue date unless permitted well work is commenced. If there are any questions, please feel free to contact me at (304) 926- 0450.

James A. Martin
Chief

Operator's Well Number:
Farm Name: THE FOREST LAND GROUP
U.S. WELL NUMBER: 47-109-02545-00-00
Coal Bed Methane Well Plugging
Date Issued: 5/13/2024

PERMIT CONDITIONS

West Virginia Code §22-6-11 allows the Office of Oil and Gas to place specific conditions upon this permit. Permit conditions have the same effect as law. Failure to adhere to the specified permit conditions may result in enforcement action.

CONDITIONS

1. All pits must be lined with a minimum of 20 mil thickness synthetic liner.
2. In the event of an accident or explosion causing loss of life or serious personal injury in or about the well or while working on the well, the well operator or its contractor shall give notice, stating the particulars of the accident or explosion, to the oil and gas inspector and the Chief within twenty-four (24) hours.
3. Well work activities shall not constitute a hazard to the safety of persons.
4. Notification shall be given by the operator to the Oil and Gas Inspector at least 24 hours prior to the construction of roads, locations and/or pits for any permitted work. In addition, the well operator shall notify the same inspector 24 hours before any actual well work is commenced and prior to running and cementing casing.

4710902545

WW-4B
Rev. 2/01

1) Date March 7, 2024
2) Operator's
Well No. WPHC 211A
3) API Well No. 47-109 - 02545

STATE OF WEST VIRGINIA
DEPARTMENT OF ENVIRONMENTAL PROTECTION
OFFICE OF OIL AND GAS

APPLICATION FOR A PERMIT TO PLUG AND ABANDON A CBM WELL

- 4) Well Type: Oil / Gas / Liquid injection / Waste disposal /
(If "Gas, Production or Underground storage) Deep / Shallow
- 5) Location: Elevation 2212.19' Watershed Left Fork Rockcastle Creek
District Center County Wyoming Quadrangle Matherly 7.5'
- 6) Well Operator Diversified Production, LLC 7) Designated Agent Chuck Shafer
Address 414 Summers Street Address 414 Summers Street
Charleston, WV 25301 Charleston, WV 25301
- 8) Oil and Gas Inspector to be notified 9) Plugging Contractor
Name Christian Porter Name Next LVL Energy (Diversified Owned)
Address PO Box 181 Address 104 Helliport Loop Rd
Holden, WV 25625 Bridgeport, WV 25330

10) Work Order: The work order for the manner of plugging this well is as follows:

See Attached

RECEIVED
Office of Oil & Gas
'APR 8 2024
WV Department of
Environmental Protection

Notification must be given to the district oil and gas inspector 24 hours before permitted work can commence.

Work order approved by inspector Christian Porter Date 3-25-24

05/17/2024

4710902545

CASING AND TUBING PROGRAM

TYPE	SPECIFICATIONS			FOOTAGE	INTERVALS	CEMENT
	Size	Grade	Weight per ft	For Drilling	Left in Well	Fill-up (Cu. Ft.)
Conductor	13 3/8	LS	37	20	20'	0
Fresh Water	9 5/8	LS	26	357	357	BH 115*
Coal	7	J55	23	700	700	110* 6705
Intermediate						
Production						
Tubing						
Liners						

Packers:

** circulate cement to surface*

- Fee(s) paid:
 Well Work Permit:
 Reclamation Fund:
 WPCP:
- Plat:
 WW-9:
 WW-5:
 Bond _____ (Type)
 Agent:

RECEIVED
Office of Oil & Gas

JUN 13 2005

WV Department of
Environmental Protection

RECEIVED
Office of Oil & Gas

APR 8 2024

WV Department of
Environmental Protection

05/17/2024

State of West Virginia
Division of Environmental Production
Section of Oil and Gas
Well Operator's Report of Well Work

4710902545

Farm Name Georgia Pacific Corporation

Operator Well No.: WPHC-211A

LOCATION: Elevation: 2217.99


Quadrangle: Matheny 7 1/2'

District: Center County: Wyoming
Latitude: 50 Feet South of 37 Deg. 40 Min. 00 Sec.
Longitude: 5460 Feet West of 81 Deg. 27 Min. 30 Sec.

Company:

Penn Virginia Oil & Gas Corporation

	Casing and Tubing	Used in drilling	Left in well	Cement fill up Cu. Ft.
Address: 2550 East Stone Drive, Suite 110	13 3/8"	32'	32'	12 cu ft
Kingsport, TN 37660	9 5/8"	398'	398'	177 cu ft
Agent: Jim Burns	7"	718'	718'	177 cu ft
Inspector: Ralph Triplett				
Date Permit Issued: 07/20/2005				
Date Well Work Commenced:				
Date Well Work Completed: 09/24/2005				
Verbal Plugging:				
Date Permission granted on:				
Rotary X Cable Rig				
Total Depth (feet): 790				
Fresh Water Depth (ft):				
Salt Water Depth (ft):				
Is coal being mined in area (N/Y)?				
Coal Depths (ft):				



OPEN FLOW DATA

Producing formation No Production on this well Pay zone depth (ft) _____

Gas: Initial open flow _____ MCF/d Oil: Initial open flow _____ Bbl/d
 Final open flow _____ MCF/d Final open flow _____ Bbl/d
 Time of open flow between initial and final tests: _____ Hours
 Static rock pressure _____ psig (surface pressure) after _____ Hours

Second producing formation _____ Pay zone depth (ft) _____

Gas: Initial open flow _____ MCF/d Oil: Initial open flow _____ Bbl/d
 Final open flow _____ MCF/d Final open flow _____ Bbl/d
 Time of open flow between initial and final tests: _____ Hours
 Static rock pressure _____ psig (surface pressure) after _____ Hours

NOTE: ON BACK OF THIS FORM PUT THE FOLLOWING: 1). DETAILS OF PERFORATED INTERVALS, FRACTURING OR STIMULATING, PHYSICAL CHANE, TEC. 2). THE WELL LOG WHICH IS A SYSTEMATIC DETAILED GEOLOGICAL RECORD OF ALL FORMATIONS, INCLUDING COAL ENCOUNTERED BY THE WELLBORE.

Signed:

By: Richard Waddell
Date: 2-22-06

RECEIVED
Office of Oil & Gas

APR 8 2006

WV Department of
Environmental Protection

05/17/2024

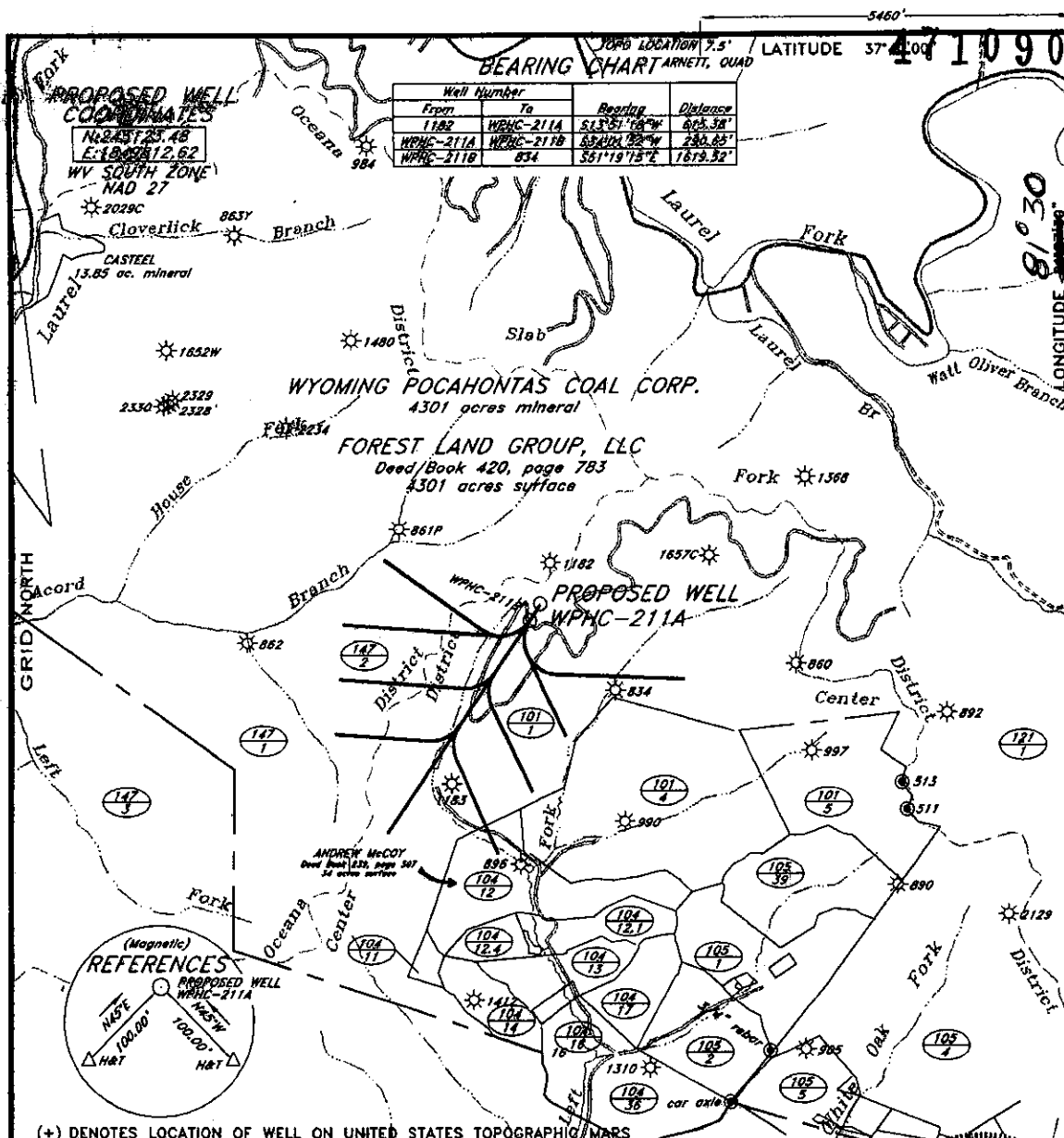
DETAILS OF PERFORATIONS, FRACTURING, OR PHYSICAL CHANGE, ETC.

4710902545

<u>FORMATIONS</u>	<u>TOP</u>	<u>BOTTOM</u>	<u>REMARKS</u>
Sandstone/Shale/Coal	0	1025	
Coal (Lower Beckley)	1025		Turned Horizontal


RECEIVED
Office of Oil & Gas
APR 8 2024
WV Department of
Environmental Protection

05/17/2024



FILE NO. _____
 DRAWING NO. _____
 SCALE 1"=2000'
 MINIMUM DEGREE OF ACCURACY 1:100000
 PROVEN SOURCE OF ELEVATION GPS DISK NO. WP2
 2331.27'

I THE UNDERSIGNED, HEREBY CERTIFY THAT THIS PLAT IS CORRECT TO THE BEST OF MY KNOWLEDGE AND BELIEF AND SHOWS ALL THE INFORMATION REQUIRED BY LAW AND THE REGULATIONS ISSUED AND PRESCRIBED BY THE DEPARTMENT OF ENVIRONMENTAL PROTECTION.
 (SIGNED) *Bryan W. Bowman*
 R.P.E. L.L.S. 736



STATE OF WEST VIRGINIA
 DEPARTMENT OF ENVIRONMENTAL PROTECTION
 OIL AND GAS DIVISION

DATE June 1, 2005
 OPERATOR'S WELL NO. WPHC-211A
 API WELL NO. 47-109-02545C
 STATE COUNTY PERMIT

WELL TYPE: OIL GAS LIQUID INJECTION WASTE DISPOSAL
 (IF "GAS,") PRODUCTION STORAGE DEEP SHALLOW

LOCATION: ELEVATION 2217.99 WATERSHED LEFT FORK OF ROCKCASTLE CREEK
 DISTRICT CENTER COUNTY WYOMING
 QUADRANGLE MATHENY

SURFACE OWNER THE FOREST LAND GROUP, LLC ACREAGE 4301±
 OIL & GAS ROYALTY OWNER PENN VIRGINIA OIL & GAS CORPORATION LEASE ACREAGE 4301±

PROPOSED WORK: DRILL CONVERT DRILL DEEPER REDRILL FRACTURE OR STIMULATE PLUG OFF OLD FORMATION PERFORATE NEW FORMATION OTHER PHYSICAL CHANGE IN WELL (SPECIFY) _____

PLUG AND ABANDON CLEAN OUT AND REPLUG

TARGET FORMATION _____ ESTIMATED DEPTH _____

WELL OPERATOR PENN VIRGINIA OIL & GAS CORPORATION DESIGNATED AGENT MR. HARRY JEWEL
 ADDRESS 2650 EAST STONE DRIVE SUITE 110 ADDRESS PO BOX 460
 KINGSPOBT, TN 37680 RAVENCLIFF, WV 25913

RECEIVED
 APR 8 2005
 WV Dept. of Environmental Protection

05/17/2024

4710902545

Plugging Prognosis

API #: 4710902545

Casing Schedule

13-3/8" @ 32'

9 5/8" @ 398' (CTS w/ 177 cu ft)

7" @ 718' (CTS w/ 177 cu ft)

TD listed as 790' – listed on Form WR-35

Estimated kickoff @ unknown

Completion – Pilot Well for CBM production, projected depth of coal seam (1025') is below kickoff point. Unknown if well has bridge plug in it.

Fresh Water: 327' – listed on Form WW-5B

Salt Water: None listed

Gas Shows: None listed

Oil Shows: None listed

Coal: 356', 668', 848', 955' - listed on Form WW-5B

Elevation: 2217.99'

RECEIVED
Office of Oil & Gas
APR 8 2024

WV Department of
Environmental Protection

- (304)-541-0079
1. Notify Inspector Christian Porter @ (304) 926-0450, 48 hrs prior to commencing operations.
 2. Record pressure on csg.
 3. RIH to listed TD.
 4. Kill well as needed with 6% bentonite gel.
 5. Set CIBP inside 7" csg @ 708'.
 6. Confirm 7" csg is cemented to surface. If not, free point 7" csg. Cut & TOOH.
 7. Cement w/ Class L cement from CIBP to surface.
 8. Reclaim site and set monument per WV DEP regulations.

Note: The uncased 4 1/4" wellbore from curve to lateral will be filled w/ gel/cement from the production wells when plugging them.

05/17/2024

4710902545

WW-4A
Revised 6-07

1) Date: 3/7/2024
2) Operator's Well Number WPHC 211A

3) API Well No.: 47 - 109 - 02545

STATE OF WEST VIRGINIA
DEPARTMENT OF ENVIRONMENTAL PROTECTION, OFFICE OF OIL AND GAS
NOTICE OF APPLICATION TO PLUG AND ABANDON A WELL

CBM WELL

4) Surface Owner(s) to be served:	5) (a) Coal Operator
(a) Name <u>Lyme Mountaineer Timberlands II LLC</u>	Name <u>Prime Met, Inc.</u>
Address <u>23 South Main St. c/o The Lyme Hanover, NH 03755</u>	Address <u>838 Euclid Ave. Suite 302 Lexington, KY 40502</u>
(b) Name _____	(b) Coal Owner(s) with Declaration
Address _____	Name <u>West Virginia Mid Vol INC</u>
(c) Name _____	Address <u>836 Euclid Ave. Lexington, KY 40502</u>
Address _____	Name _____
6) Inspector <u>Christian Porter</u>	(c) Coal Lessee with Declaration
Address <u>PO Box 181 Holden, WV 25625</u>	Name _____
Telephone <u>(304) 541-0079</u>	Address _____

TO THE PERSONS NAMED ABOVE: You should have received this Form and the following documents:

- (1) The application to Plug and Abandon a Well on Form WW-4B, which sets out the parties involved in the work and describes the well its and the plugging work order; and
- (2) The plat (surveyor's map) showing the well location on Form WW-6.

The reason you received these documents is that you have rights regarding the application which are summarized in the instructions on the reverses side. However, you are not required to take any action at all.

Take notice that under Chapter 22-6 of the West Virginia Code, the undersigned well operator proposes to file or has filed this Notice and Application and accompanying documents for a permit to plug and abandon a well with the Chief of the Office of Oil and Gas, West Virginia Department of Environmental Protection, with respect to the well at the location described on the attached Application and depicted on the attached Form WW-6. Copies of this Notice, the Application, and the plat have been mailed by registered or certified mail or delivered by hand to the person(s) named above (or by publication in certain circumstances) on or before the day of mailing or delivery to the Chief.

RECEIVED Office of Oil & Gas APR 8 2024 WV Department of Environmental Protection	Well Operator <u>Diversified Production, LLC</u>
	By: <u>Chris Veazey</u>
	Its: <u>Director of Administration</u>
	Address <u>414 Summers Street Charleston, WV 25301</u>
	Telephone <u>304-590-7707</u>

Subscribed and sworn before me this 7th day of March 2024

My Commission Expires September 28, 2028

Notary Public



Oil and Gas Privacy Notice

The Office of Oil and Gas processes your personal information, such as name, address and phone number, as a part of our regulatory duties. Your personal information may be disclosed to other State agencies or third parties in the normal course of business or as needed to comply with statutory or regulatory requirements, including Freedom of Information Act requests. Our office will appropriately secure your personal information. If you have any questions about our use of your personal information, please contact DEP's Chief Privacy Officer at deprivacyoffier@wv.gov.

05/17/2024

4710902545

Diversified Gas & Oil Corporation
Permitting Department
414 SUMMERS STREET
2ND. FLOOR
CHARLESTON WV 25301

RECEIVED
Office of Oil & Gas
APR 8 2024

WV Department of
Environmental Protection

USPS CERTIFIED MAIL™



9407 1362 0855 1521 4213 03



LYME MOUNTAINEER TIMBERLANDS II, LLC
23 S MAIN ST
HANOVER NH 03755-2075

US POSTAGE AND FEES PAID
2024-03-07
25301
C4000004
Retail
4.0 OZ FLAT



0901000010726



05/17/2024

4710902545

Diversified Gas & Oil Corporation
Permitting Department
414 SUMMERS STREET
2ND. FLOOR
CHARLESTON WV 25301

RECEIVED
Office of Oil & Gas
APR 8 2024
WV Department of
Environmental Protection

USPS CERTIFIED MAIL™



9407 1362 0855 1521 4272 51



WEST VIRGINIA MID VOL INC
836 EUCLID AVE
LEXINGTON KY 40502-1783

US POSTAGE AND FEES PAID
2024-03-07
25301
C4000004
Retail
4.0 OZ FLAT



0901000010726



05/17/2024

4710902545

Diversified Gas & Oil Corporation
Permitting Department
414 SUMMERS STREET
2ND. FLOOR
CHARLESTON WV 25301

RECEIVED
Office of Oil & Gas

APR 8 2024

WV Department of
Environmental Protection

USPS CERTIFIED MAIL™



9407 1362 0855 1521 4342 28



PRIME MET, INC.
838 EUCLID AVE STE 302
LEXINGTON KY 40502-1773

US POSTAGE AND FEES PAID
2024-03-07
25301
C40000004
Retail
4.0 OZ/FLAT



0901000010707



05/17/2024

SURFACE OWNER WAIVER

4710902545

Operator's Well
Number

WPHC 211A

INSTRUCTIONS TO SURFACE OWNERS NAMED ON PAGE WW4-A

The well operator named on page WW-4A is applying for a permit from the State to plug and abandon a well. (Note: If the surface tract is owned by more than three persons, then these materials were served on you because your name appeared on the Sheriff's tax ticket on the land or because you actually occupy the surface tract. In either case, you may be the only owner who will actually receive these materials.) See Chapter 22 of the West Virginia Code. Well work permits are valid for 24 months. If you do not own any interest in the surface tract, please forward these materials to the true owner immediately if you know who it is. Also, please notify the well operator and the Office of Oil and Gas.

NOTE: YOU ARE NOT REQUIRED TO FILE ANY COMMENT.
WHERE TO FILE COMMENTS AND OBTAIN ADDITIONAL INFORMATION:

Chief, Office of Oil and Gas
Department of Environmental Protection
601 57th St. SE
Charleston, WV 25304
(304) 926-0450

Time Limits and methods for filing comments. The law requires these materials to be served on or before the date the operator files his Application. You have **FIVE (5) DAYS** after the filing date to file your comments. Comments must be filed in person or received in the mail by the Chief's office by the time stated above. You may call the Chief's office to be sure of the date. Check with your postmaster to ensure adequate delivery time or to arrange special expedited handling. If you have been contacted by the well operator and you have signed a "voluntary statement of no objection" to the planned work described in these materials, then the permit may be issued at any time.

Comments must be in writing. Your comments must include your name, address and telephone number, the well operator's name and well number and the approximate location of the proposed well site including district and county from the application. You may add other documents, such as sketches, maps or photographs to support your comments.

The Chief has the power to deny or condition a well work permit based on comments on the following grounds:

- 1) The proposed well work will constitute a hazard to the safety of persons.
- 2) The soil erosion and sediment control plan is not adequate or effective;
- 3) Damage would occur to publicly owned lands or resources;
- 4) The proposed well work fails to protect fresh water sources or supplies;
- 5) The applicant has committed a substantial violation of a previous permit or a substantial violation of one or more of the rules promulgated under Chapter 22, and has failed to abate or seek review of the violation..."

If you want a copy of the permit as it is issued or a copy of the order denying the permit, you should request a copy from the Chief.

VOLUNTARY STATEMENT OF NO OBJECTION

I hereby state that I have read the instructions to surface owners and that I have received copies of a Notice and Application For A Permit To Plug And Abandon on Forms WW-4A and WW-4B, and a survey plat.

I further state that I have no objection to the planned work described in these materials, and I have no objection to a permit being issued on those materials.

FOR EXECUTION BY A NATURAL PERSON
ETC.

FOR EXECUTION BY A CORPORATION,

Signature
Date
RECEIVED
Office of Oil & Gas
APR 8 2024
WV Department of
Environmental Protection

Name
By

Its

Date
Signature
Date
05/17/2024

4710902545

WW-4B

API No.	4710902545
Farm Name	<u>Georgia Pacific Corporation</u>
Well No.	<u>WPHC 211A</u>

**INSTRUCTIONS TO COAL OPERATORS
OWNERS AND LESSEE**

The well operator named on the obverse side of WW-4 (B) is about to abandon the well described in the enclosed materials and will commence the work of plugging and abandoning said well on the date the inspector is notified. Which date shall not be less than five days after the day on which this notice and application so mailed is received, or in due course should be received by the Department of Environmental Protection Office of Oil & Gas.

This notice and application is given to you in order that your respective representatives may be present at the plugging and filling of said well. You are further notified that whether you are represented or not the operator will proceed to plug and fill said well in the manner required by Section 24, Article 6, Chapter 22 of the Code and given in detail on obverse side of this application.

NOTE: If you wish this well to be plugged according to 22-6-24(d) then as per Regulation 35CSR4-13.9 you must complete and return to this office on form OB-16 "Request by Coal Operator, Owner, or Lessee for plugging" prior to the issuance of this plugging permit.

WAIVER

The undersigned coal operator / owner / lessee / of the coal under this well location has examined this proposed plugging work order. The undersigned has no objection to the work proposed to be done at this location, provided, the well operator has complied with all applicable requirements of the West Virginia Code and the governing regulations.

Date: _____

By: _____

Its _____

RECEIVED
Office of Oil & Gas

APR 8 2024

WV Department of
Environmental Protection

05/17/2024

WW-9
(5/16)

4710902545

API Number 47 - 109 - 02545
Operator's Well No. WPHC 211A

STATE OF WEST VIRGINIA
DEPARTMENT OF ENVIRONMENTAL PROTECTION
OFFICE OF OIL AND GAS
FLUIDS/ CUTTINGS DISPOSAL & RECLAMATION PLAN

Operator Name: Diversified Production, LLC OP Code 494524121

Watershed (HUC 10) Left Fork Rockcastle Creek Quadrangle Matheny 7.5'

Do you anticipate using more than 5,000 bbls of water to complete the proposed well work? Yes No
 Will a pit be used? Yes No

If so, please describe anticipated pit waste: Production fluid and cement returns.

Will a synthetic liner be used in the pit? Yes No If so, what ml.? 20

Proposed Disposal Method For Treated Pit Wastes:

- Land Application (if selected provide a completed form WW-9-GPP)
- * Underground Injection (UIC Permit Number 2D03902327 002)
- Reuse (at API Number _____)
- Off Site Disposal (Supply form WW-9 for disposal location)
- Other (Explain _____)

Will closed loop system be used? If so, describe: N/A

Drilling medium anticipated for this well (vertical and horizontal)? Air, freshwater, oil based, etc. N/A

-If oil based, what type? Synthetic, petroleum, etc. N/A

Additives to be used in drilling medium? N/A

Drill cuttings disposal method? Leave in pit, landfill, removed offsite, etc. N/A

-If left in pit and plan to solidify what medium will be used? (cement, lime, sawdust) N/A

-Landfill or offsite name/permit number? N/A

Permittee shall provide written notice to the Office of Oil and Gas of any load of drill cuttings or associated waste rejected at any West Virginia solid waste facility. The notice shall be provided within 24 hours of rejection and the permittee shall also disclose where it was properly disposed.

I certify that I understand and agree to the terms and conditions of the GENERAL WATER POLLUTION PERMIT issued on April 1, 2016, by the Office of Oil and Gas of the West Virginia Department of Environmental Protection. I understand that the provisions of the permit are enforceable by law. Violations of any term or condition of the general permit and/or other applicable law or regulation can lead to enforcement action.

I certify under penalty of law that I have personally examined and am familiar with the information submitted on this application form and all attachments thereto and that, based on my inquiry of those individuals immediately responsible for obtaining the information, I believe that the information is true, accurate, and complete. I am aware that there are significant penalties for submitting false information, including the possibility of fine or imprisonment.

Company Official Signature *Chris Veazey*

Company Official (Typed Name) Chris Veazey

Company Official Title Permitting Supervisor

RECEIVED
Office of Oil & Gas

APR 8 2024

WV Department of
Environmental Protection

Subscribed and sworn before me this 7th day of March, 2024

Jeffrey Bush Notary Public

My commission expires September 28, 2028



Proposed Revegetation Treatment: Acres Disturbed +/- 1 ac. Prevegetation pH _____

Lime 3 Tons/acre or to correct to pH 6.5

Fertilizer type 10-20-20 or Equivalent

Fertilizer amount 500 lbs/acre

Mulch 2 Tons/acre

Seed Mixtures

Temporary		Permanent	
Seed Type	lbs/acre	Seed Type	lbs/acre
Red Fescue	40	Red Fescue	15
Alsike	5	Alsike Clover	5
Annual Rye	15		

Attach:

Maps(s) of road, location, pit and proposed area for land application (unless engineered plans including this info have been provided). If water from the pit will be land applied, provide water volume, include dimensions (L, W, D) of the pit, and dimensions (L, W), and area in acres, of the land application area.

Photocopied section of involved 7.5' topographic sheet.

Plan Approved by: [Signature]

Comments: Operator to cover with cement all oil & gas blowouts including Salt, elevation, Conals, and Highwater

RECEIVED
Office of Oil & Gas
APR 8 2024

WV Department of Environmental Protection

Title: Inspector Date: 4-5-24

Field Reviewed? Yes No



West Virginia Department of Environmental Protection
Office of Oil and Gas
WELL LOCATION FORM: GPS

API: 4710902545 WELL NO.: WPHC 211A

FARM NAME: Georgia Pacific Corporation

RESPONSIBLE PARTY NAME: Diversified Production, LLC

COUNTY: Wyoming DISTRICT: Center

QUADRANGLE: Matheny 7.5'

SURFACE OWNER: Lyme Mountaineer Timberlands II LLC

ROYALTY OWNER: Penn Virginia Oil & Gas Corporation

UTM GPS NORTHING: 4168956.19

UTM GPS EASTING: 454256.97 GPS ELEVATION: 2212.19'

The Responsible Party named above has chosen to submit GPS coordinates in lieu of preparing a new well location plat for a plugging permit or assigned API number on the above well. The Office of Oil and Gas will not accept GPS coordinates that do not meet the following requirements:

1. Datum: NAD 1983, Zone: 17 North, Coordinate Units: meters, Altitude: height above mean sea level (MSL) – meters.
2. Accuracy to Datum – 3.05 meters
3. Data Collection Method:

Survey grade GPS : Post Processed Differential
Real-Time Differential

Mapping Grade GPS : Post Processed Differential
Real-Time Differential

RECEIVED
Office of Oil & Gas

APR 8 2024

WV Department of
Environmental Protection

4. **Letter size copy of the topography map showing the well location.**

I the undersigned, hereby certify this data is correct to the best of my knowledge and belief and shows all the information required by law and the regulations issued and prescribed by the Office of Oil and Gas.

Signature

Chris Veazey - Director of Administration
Title

03/07/24
Date



DIVERSIFIED
energy

4710902545

Date: 3/7/2024

James Martin
Office of Oil and Gas
601 57th Street, SE
Charleston, WV 25304
(304)926-0450

Mr. Martin,

Due to our cement provider, LaFarge Holcem, discontinuing the manufacturing of Class A cement, DGOC will be utilizing Class L cement to plug the following well:

API Number 4710902545 Well Name WPHC 211A

Attached is the approved variance order for use of Class L cement.

Sincerely,

Chris Veazey
Permitting Supervisor
304-590-7707

RECEIVED
Office of Oil & Gas

APR 8 2024

WV Department of
Environmental Protection



4710902545

west virginia department of environmental protection

Office of Oil and Gas
601 57th Street, SE
Charleston, WV 25304
Phone (304) 926-0450

Harold D. Ward, Cabinet Secretary
dep.wv.gov

**BEFORE THE OFFICE OF OIL AND GAS
DEPARTMENT OF ENVIRONMENTAL PROTECTION
STATE OF WEST VIRGINIA**

**IN THE MATTER OF A VARIANCE FROM)
LEGISLATIVE RULE 35CSR4)
SECTION 14.1. AND LEGISLATIVE RULE)
35CSR8 SECTION 20.1,)
RELATING TO THE CEMENTING)
OF OIL AND GAS WELLS)**

ORDER NO. 2022-13

RECEIVED
Office of Oil & Gas
APR 8 2024

REPORT OF THE OFFICE

WV Department of
Environmental Protection

In response to industry requests, the West Virginia Department of Environmental Protection, Office of Oil and Gas has reviewed the proposed use of American Petroleum Institute (API) Class L cement to be used in place of API Class A cement for well plugging.

FINDINGS OF FACT

1. On July 28, 2022, Diversified Gas & Oil Co. (DGO) submitted a variance request from Legislative Rule 35CSR4 for the use of API Class L cement in place of API Class A cement, relating to the plugging of conventional wells.
2. Laboratory analysis submitted by DGO on July 28, 2022, indicates API Class L cement is comparable to API Class A cement and thereby satisfies the requirements of the West Virginia Code.
3. Contemporaneously, the Chief of the Office of Oil and Gas also chose to consider a variance to Legislative Rule 35CSR8 Section 20.1., for the use of API Class L cement in place of API Class A cement, relating to the plugging of horizontal wells.

Promoting a healthy environment.

05/17/2024

4. On August 18, 2022, the Office of Oil and Gas provided public notice of acceptance of public comments on the variance consideration. During the 20-day public comment period, no comments were received.

CONCLUSIONS OF LAW

Pursuant to Article 6 and Article 6A, Chapter 22 of the Code of West Virginia, the Office of Oil and Gas has jurisdiction over the subject matter, and the persons interested therein, and jurisdiction to promulgate the hereinafter prescribed Order.

Pursuant to Legislative Rule 35CSR4, Section 18 and Legislative Rule 35CSR8, Section 14, the Chief of the Office of Oil and Gas may grant a variance from any requirement of these rules.

ORDER

It is ordered that the Class L cement product approved and monogrammed by API is approved for use in place of API Class A cement for well plugging subject to the provisions of Legislative Rule 35CSR4 and Legislative Rule 35CSR8.

Dated this, the 13th day of September, 2022.

IN THE NAME OF THE STATE OF WEST VIRGINIA

OFFICE OF OIL AND GAS
DEPARTMENT OF ENVIRONMENTAL PROTECTION
OF THE STATE OF WEST VIRGINIA



James Martin, Chief
Office of Oil and Gas

RECEIVED
Office of Oil & Gas

APR 8 2024

WV Department of
Environmental Protection

05/17/2024

4710902545



Diversified Gas & Oil Corporation
100 Diversified Way
Pikeville KY, 41051

47-109-02545

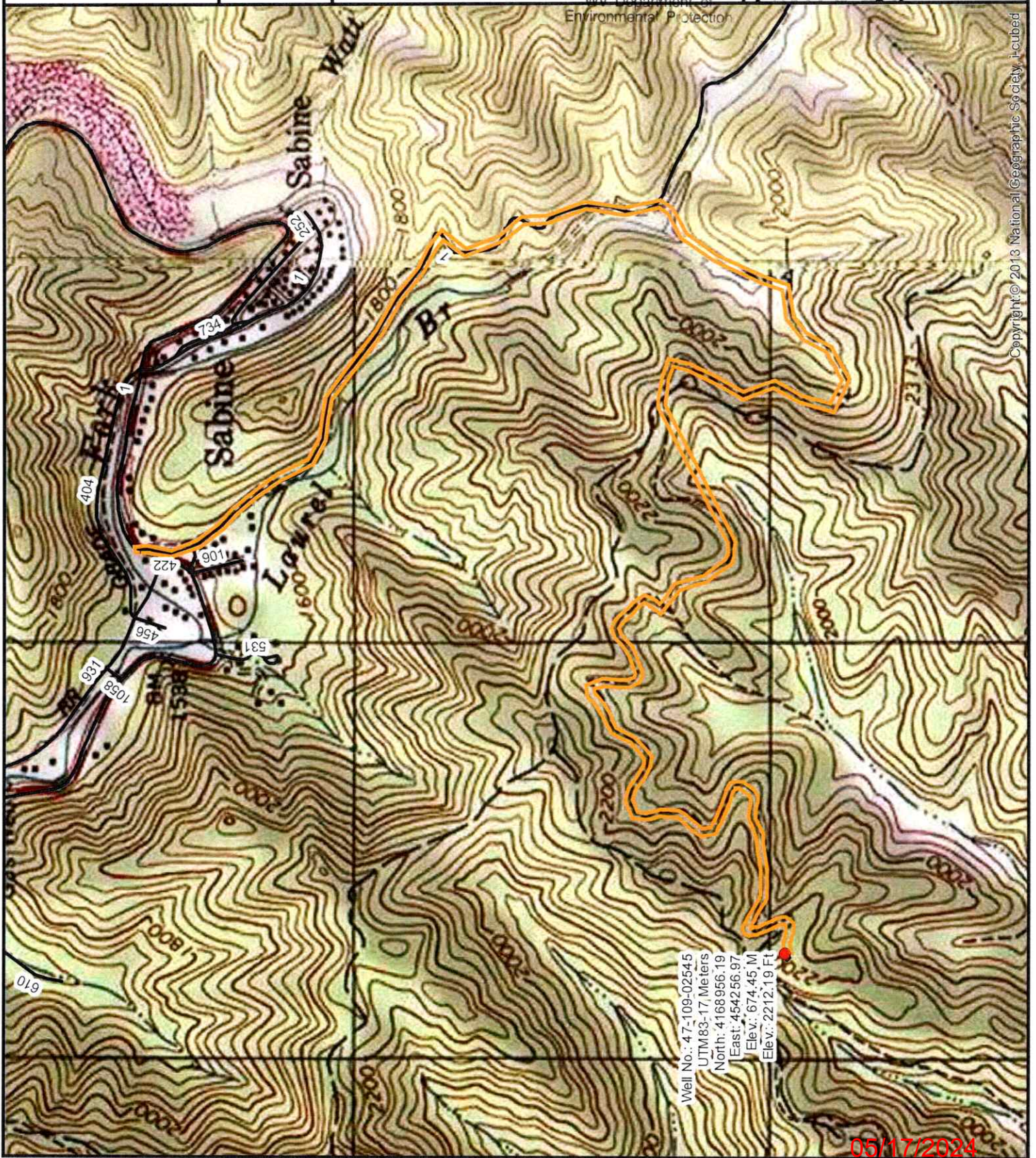
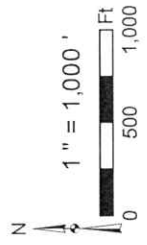
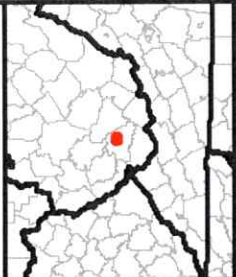
Well Plugging Map

Legend

- Well
- Access Road
- ▨ Pits
- Pad
- Public Roads

RECEIVED
Office of Oil & Gas
APR 8 2024

WV Department of
Environmental Protection



Well No.: 47-109-02545
 UTM83-17, Meters
 North: 4168956.19
 East: 454256.97
 Elev.: 674.45 M
 Elev.: 2212.19 Ft

05/17/2024

Copyright © 2013 National Geographic Society. All rights reserved.

4710902545



Diversified Gas & Oil Corporation
100 Diversified Way
Pikeville KY, 41051

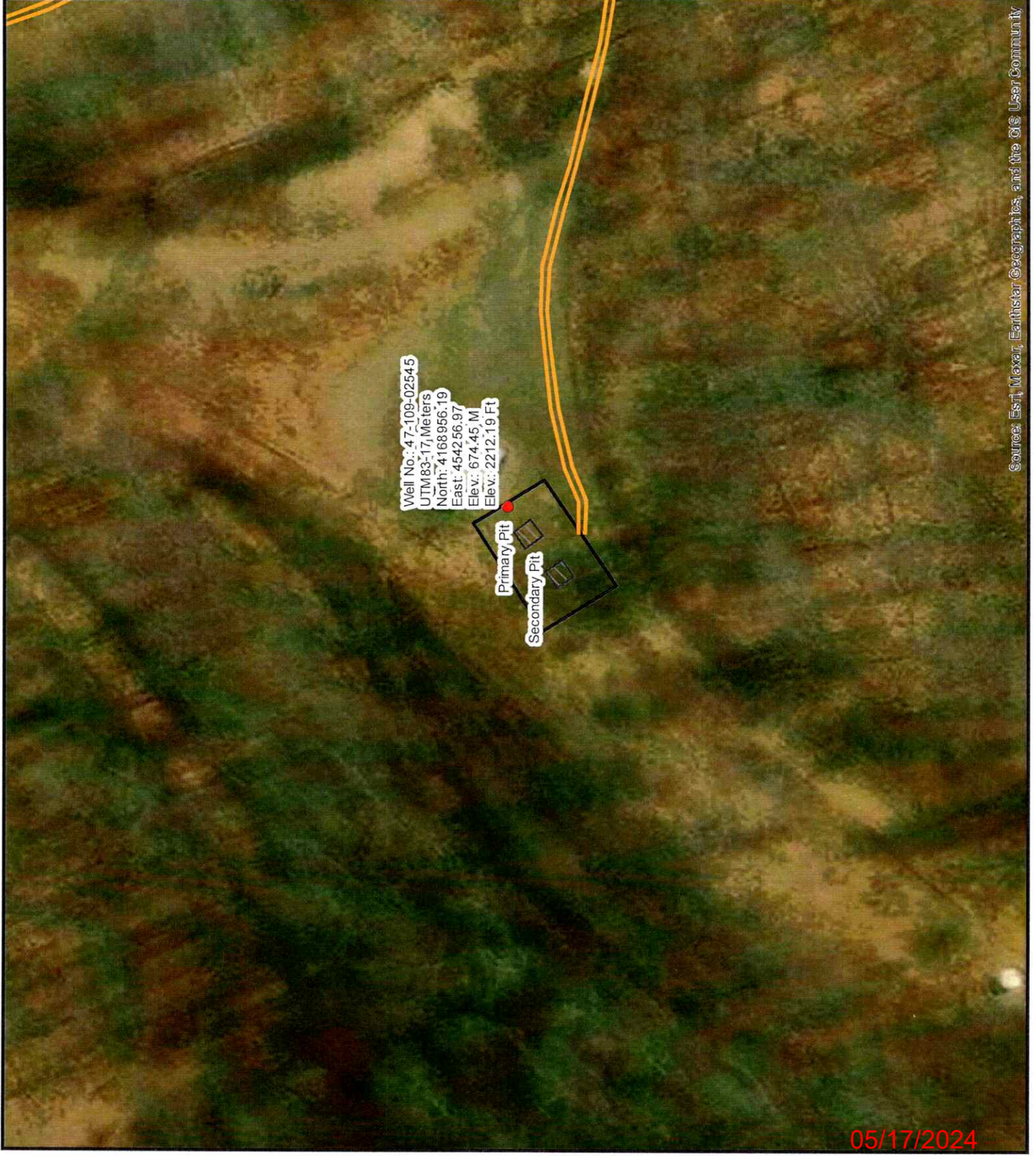

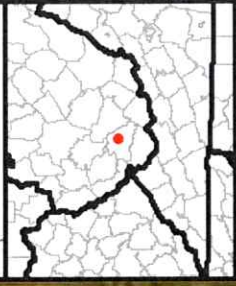
47-109-02545

Well Plugging Map

Legend

- Well
- Access Road
- Pits
- Pad
- Public Roads

RECEIVED
Office of Oil & Gas
APR 8 2024
WV Department of
Environmental Protection



Source: Esri, Maxar, Earthstar Geographics, and the GIS User Community

05/17/2024

4710902545
CBM

11/10/2016

PLUGGING PERMIT CHECKLIST
4710902545

Plugging Permit

- WW-4B
- WW-4B signed by inspector
- WW-4A
- SURFACE OWNER WAIVER or PROOF THAT APPLICATION WAS SENT BY REGISTERED OR CERTIFIED MAIL
- COAL OWNER/COAL OPERATOR/COAL LESSEE WAIVERS or PROOF THAT APPLICATION WAS SENT BY REGISTERED OR CERTIFIED MAIL
- WW-9 PAGE 1 (NOTARIZED)
- WW-9 PAGE 2 with attached drawing of road, location, pit and proposed area for land application
- WW-9 GPP PAGE 1 and 2 if well effluent will be land applied
- RECENT MYLAR PLAT OR WW-7
- WELL RECORDS/COMPLETION REPORT
- TOPOGRAPHIC MAP OF WELL, SHOWING PIT IF PIT IS USED
- MUST HAVE VALID BOND IN OPERATOR'S NAME
- CHECK FOR \$100 IF PIT IS USED

RECEIVED
Office of Oil & Gas
APR 8 2024
WV Department of
Environmental Protection

05/17/2024



Kennedy, James P <james.p.kennedy@wv.gov>

plugging permits issued 4710902545 10902248

1 message

Kennedy, James P <james.p.kennedy@wv.gov>

Mon, May 13, 2024 at 3:19 PM


To: Chris Veazey <CVeazey@dgoc.com>, Alvis C Porter <alvis.c.porter@wv.gov>, mecook2@assessor.state.wv.us


To whom it may concern, plugging permits were issued for 4710902545 10902248.

James Kennedy

WVDEP OOG

2 attachments

 **4710902248.pdf**
2748K

 **4710902545.pdf**
2547K

05/17/2024