



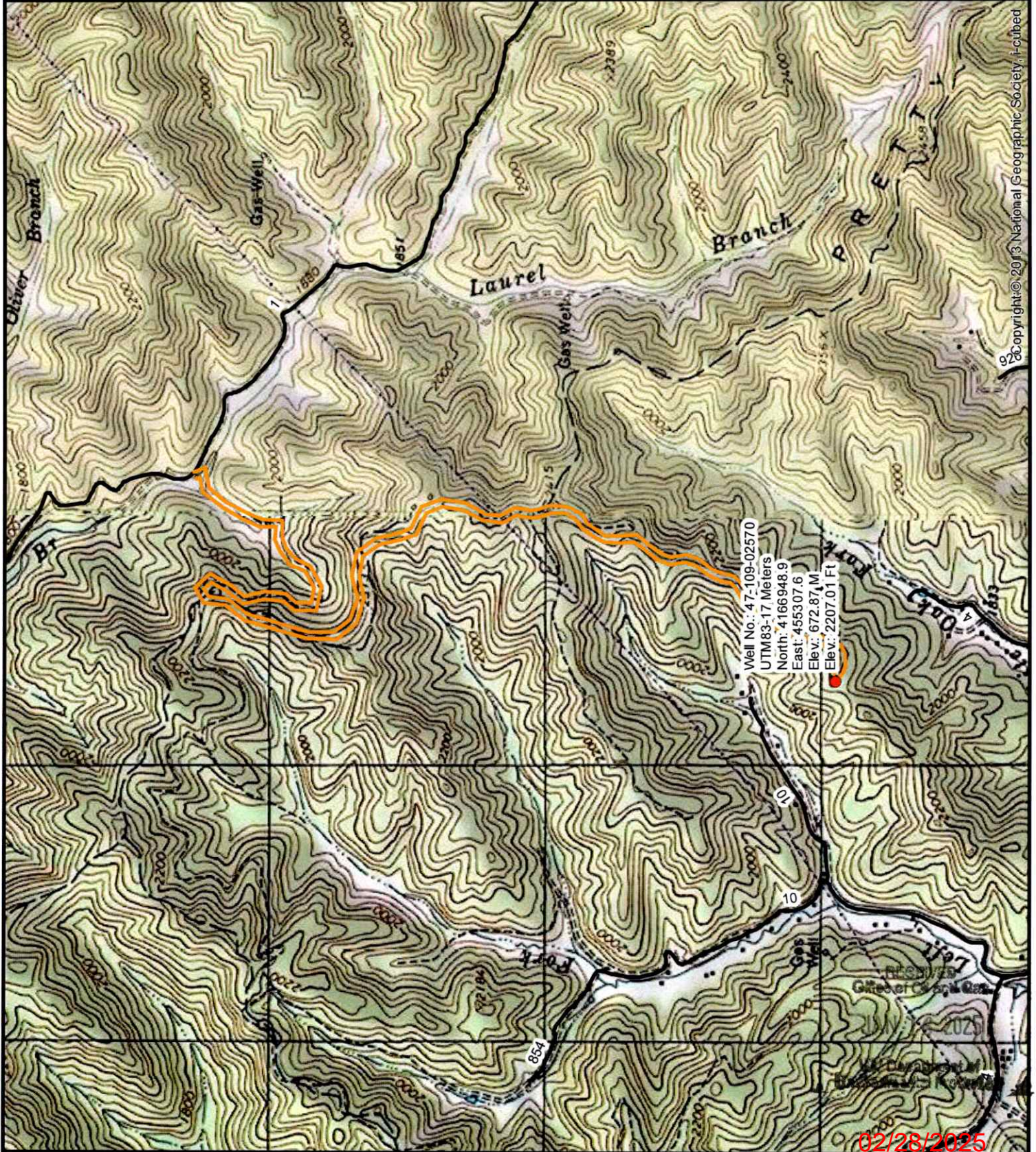
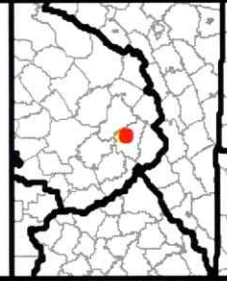
Diversified Gas & Oil Corporation
100 Diversified Way
Pikeville KY, 41051

47-109-02570

Well Plugging Map

Legend

- Well
- Access Road
- ▨ Pits
- Pad
- Public Roads



© copyright © 2013 National Geographic Society, Inc. cubed

02/28/2025








Diversified Gas & Oil Corporation
 100 Diversified Way
 Pikeville KY, 41051

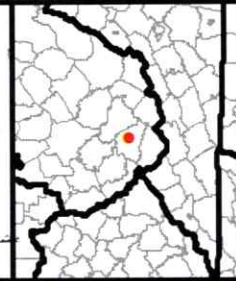
47-109-02570

Well Plugging Map

Legend

-  Well
-  Access Road
-  Pits
-  Pad
-  Public Roads

RECEIVED
 Office of Oil and Gas
 JAN 16 2025
 WV Department of
 Environmental Protection



Well No.: 47-109-02570
 UTM83-17, Meters
 North: 4166948.9
 East: 455307.6
 Elev.: 672.87 M
 Elev.: 2207.01 Ft

Secondary Pit
 Primary Pit

Source: Esri, Maxar, Earthstar Geographics, and the GIS User Community

02/28/2025

WW-7
8-30-06



West Virginia Department of Environmental Protection
Office of Oil and Gas
WELL LOCATION FORM: GPS

API: 4710902570 WELL NO.: FOREST LAND GROUP WPHC-212B

FARM NAME: Johnson James D/B

RESPONSIBLE PARTY NAME: Diversified Production, LLC

COUNTY: Wyoming DISTRICT: Center

QUADRANGLE: Matheny 7.5'

SURFACE OWNER: James & Betty Johnson

ROYALTY OWNER: Penn Virginia Oil & Gas Corp.

UTM GPS NORTHING: 4166948.9

UTM GPS EASTING: 455307.6 GPS ELEVATION: 2207.01'

The Responsible Party named above has chosen to submit GPS coordinates in lieu of preparing a new well location plat for a plugging permit or assigned API number on the above well. The Office of Oil and Gas will not accept GPS coordinates that do not meet the following requirements:

1. Datum: NAD 1983, Zone: 17 North, Coordinate Units: meters, Altitude: height above mean sea level (MSL) – meters.
2. Accuracy to Datum – 3.05 meters
3. Data Collection Method:

Survey grade GPS ____: Post Processed Differential ____

Real-Time Differential ____

Mapping Grade GPS X: Post Processed Differential X

Real-Time Differential ____

4. **Letter size copy of the topography map showing the well location.**

I the undersigned, hereby certify this data is correct to the best of my knowledge and belief and shows all the information required by law and the regulations issued and prescribed by the Office of Oil and Gas.

Signature

Austin Sutler - Manager Plugging Operations
Title

1/3/25
Date

RECEIVED
Office of Oil and Gas

JAN 16 2025

WV Department of
Environmental Protection

02/28/2025