

WW-7  
8-30-06



West Virginia Department of Environmental Protection  
Office of Oil and Gas  
**WELL LOCATION FORM: GPS**

API: 4710902804 WELL NO.: WPP 005A

FARM NAME: Western Pocahontas Prop

RESPONSIBLE PARTY NAME: Diversified Production, LLC

COUNTY: Wyoming DISTRICT: Slab Fork

QUADRANGLE: McGraws 7.5'

SURFACE OWNER: Western Pocahontas Properties Limited Partnership

ROYALTY OWNER: Penn Virginia Oil & Gas Corp.

UTM GPS NORTHING: 4167996.49

UTM GPS EASTING: 460403.27 GPS ELEVATION: 2520.77'

The Responsible Party named above has chosen to submit GPS coordinates in lieu of preparing a new well location plat for a plugging permit or assigned API number on the above well. The Office of Oil and Gas will not accept GPS coordinates that do not meet the following requirements:

1. Datum: NAD 1983, Zone: 17 North, Coordinate Units: meters, Altitude: height above mean sea level (MSL) – meters.
2. Accuracy to Datum – 3.05 meters
3. Data Collection Method:

Survey grade GPS  : Post Processed Differential

Real-Time Differential

Mapping Grade GPS  : Post Processed Differential

Real-Time Differential

4. Letter size copy of the topography map showing the well location.

I the undersigned, hereby certify this data is correct to the best of my knowledge and belief and shows all the information required by law and the regulations issued and prescribed by the Office of Oil and Gas.

Chris Veazey  
Signature

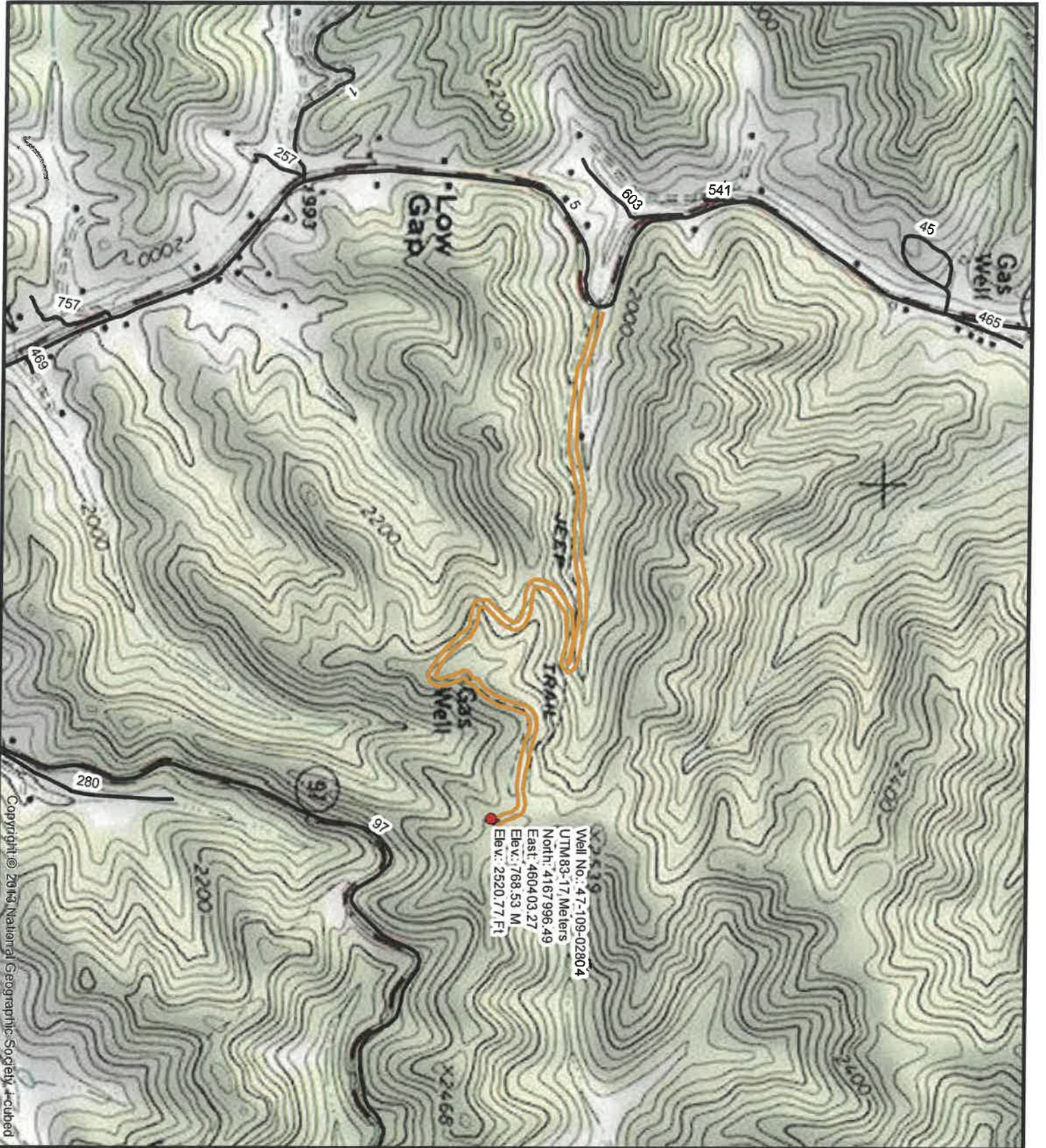
Chris Veazey - Director of Administration

Title

4/19/2024  
Date

RECEIVED  
Office of Oil and Gas  
MAY 20 2024  
WV Department of  
Environmental Protection

06/21/2024



Copyright © 2018 National Geographic Society. Included








Diversified Gas & Oil  
 Corporation  
 100 Diversified Way  
 Pileville KY, 41051

06/21/2024

47-109-02804

Well Plugging Map

**Legend**

-  Well
-  Access Road
-  Pits
-  Pad
-  Public Roads

