



NZone Guidance

Nzone Guidance
3101 N. HWY 183
Liberty Hill, TX 78642

Heaven Hill 2-07 HU

Scale 1":100' - TVD

3/30/2018 11:55 PM

Oper. Company: Tug Hill Operating

Well: Heaven Hill 2-07 HU

Field: Utica

Rig: Nabors X08

Well ID: 47-051-01911

Job Number: THO-18-1058

State: West Virginia

County: Marshall

Country: USA

Location: Moundsville

Start Date: 03/13/2018 16:00:20

End Date:

Latitude: 38.81003950

Longitude: -80.71292210

Elev GL: 1331









Elev DF: 33

Elev KB: 1364

Operator 1: Bob Wolfe

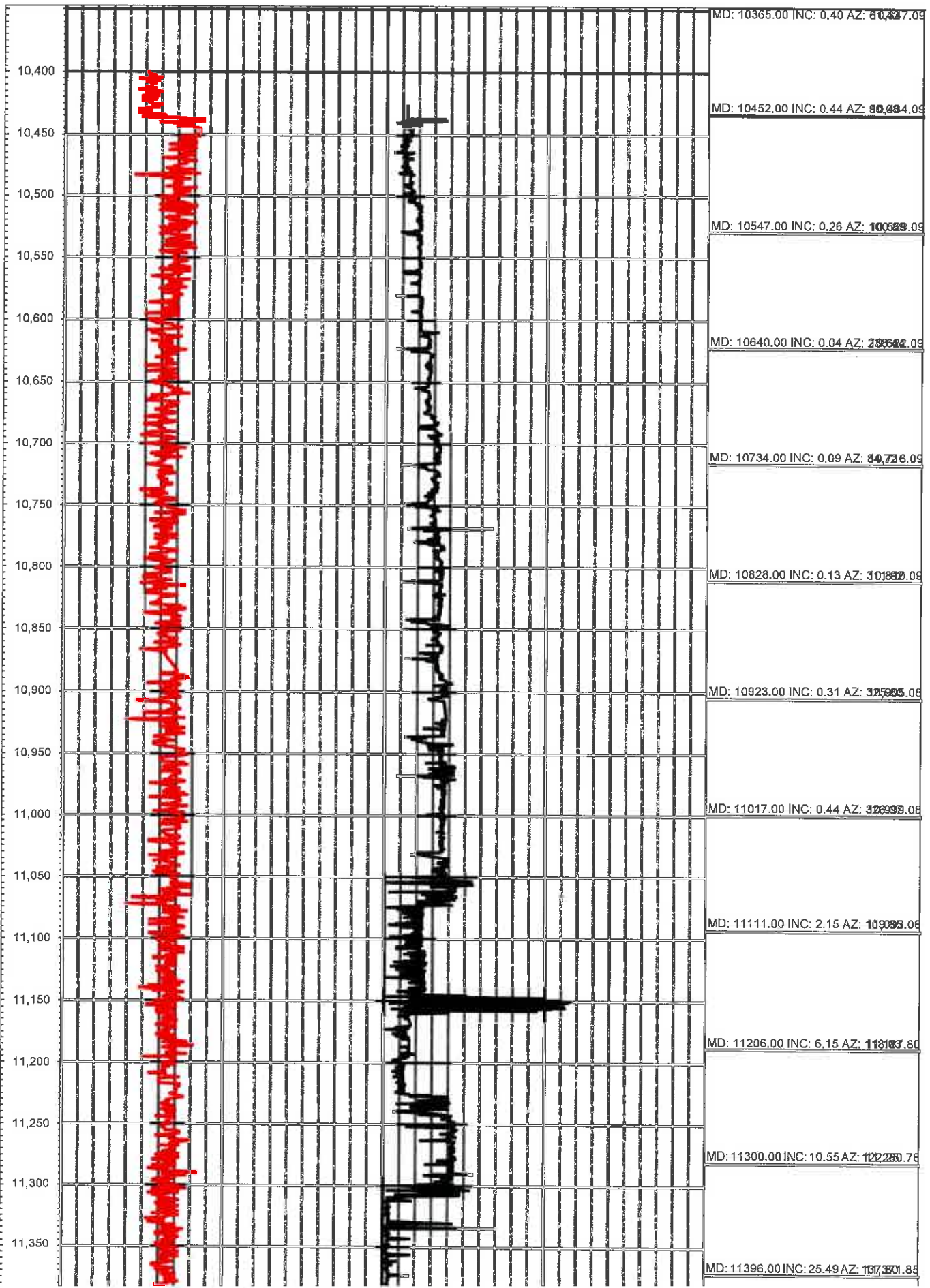
Operator 2: Stephen Hiser

Hole Data			Casing Data		
Size	From	To	Size	From	To
26"	0.00	1200.00	20"	0.00	1160.00
17 1/2"	1160.00	2900.00	13 5/8"	0.00	2871.00
12 1/4"	2871.00	10400.00	9 5/8"	0.00	10345.00
8 1/2"	10400.00	0.00			

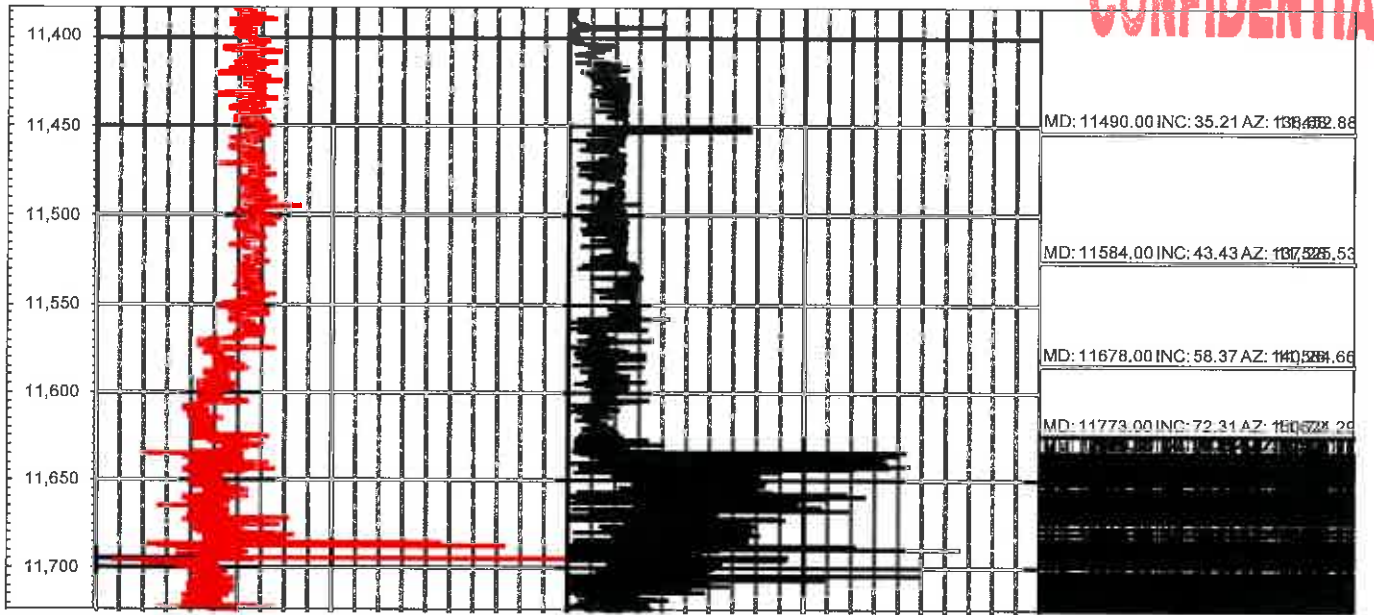
BHA Data			
Picture	Type	Length	Description
	Bit	1	8.5" SDI611
	Motor	27	2.38* Nzone Motor 7/8 5.0 Stg
	Sub2	3.38	UBHO Sub
	Sub2	31.02	Flex Monel
	Sub2	30.18	Flex Monel
	Sub2	31.02	Flex Monel
	Sub2	8610.56	Rig Drill Pipe
	Sub2	635.3	Rig Heavyweight Drill Pipe

All interpretations are opinions based on inferences from electrical or other measurements and we cannot and do not guarantee the accuracy or correctness of any interpretation, and we shall not except in the case of gross or willful negligence on our part, be liable or responsible for any loss, cost damages or expenses incurred or sustained by anyone resulting from an interpretation made by any of our officers, agents, or employees.

TVD 0.00 GR(API) 350.00 0.00 BOP(F/HIS) 499.00 Surveys (MD/INC/AZ)
FT 350.00 700.00



CONFIDENTIAL



TVD 0.00 GR(API) 350.00 0.00 ROP(FT/HS) 400.00 Surveys (MD/INC/AZ)