MOUNTAIN STATE WIRELINE

GAMMA RAY/CCL VARIALE DENSITY CEMENT BOND LOG

Company MOUNTAINEER GAS SERVICES
Well TIMOTHY KING #1
Field BANCROFT QUADRANGLE
County PUTNAM
State WV

Company MOUNTAINEER GAS SERVICES
Well TIMOTHY KING #1
Field BANCROFT QUADRANGLE
County PUTNAM State WV

Location: API # : 47-079-01503

SEC N/A TWP N/A RGE N/A

Other Services

Permanent Datum GROUND LEVEL Elevation 926'
Log Measured From K.B.
Drilling Measured From K.B.

Elevation
K.B. 934'
D.F. 933'
G.L. 926'

Date	8/20/10		
Run Number	ONE		
Depth Driller	4940'		
Depth Logger	4936'		
Bottom Logged Interval	4933'		
Top Log Interval	2100'		
Open Hole Size	6.375"		
Type Fluid	H2O/ACID		
Density / Viscosity	N/A		
Max. Recorded Temp.	N/A		
Estimated Cement Top	2218'		
Time Well Ready	N/A		
Time Logger on Bottom	N/A		
Equipment Number	1		
Location	SISSONVILLE.WV		
Recorded By	M. ABSHIRE		
Witnessed By	G. LAWSON		

Borehole Record				Tubing Record			
Run Number	Bit	From	To	Size	Weight	From	To
ONE	6.375"	2283'	4940'				

Casing Record	Size	Wgt/Ft	Top	Bottom
Surface String	7"	17#	SURF	2283'
Prot. String				
Production String	4.50"	10.5#	SURF	4936'
Liner				

<<< Fold Here >>>

All interpretations are opinions based on inferences from electrical or other measurements and we cannot and do not guarantee the accuracy or correctness of any interpretation, and we shall not, except in the case of gross or willful negligence on our part, be liable or responsible for any loss, costs, damages, or expenses incurred or sustained by anyone resulting from any interpretation made by any of our officers, agents or employees. These interpretations are also subject to our general terms and conditions set out in our current Price Schedule.

Comments

THANK YOU FOR CHOOSING MOUNTAIN STATE WIRELINE!!!

Database File: mountaineer.db
Dataset Pathname: timking1/run1/pass1
Presentation Format: cbl_dr
Dataset Creation: Fri Aug 20 08:32:10 2010 by Log Std Casedhole 07122
Charted by: Depth in Feet scaled 1:240

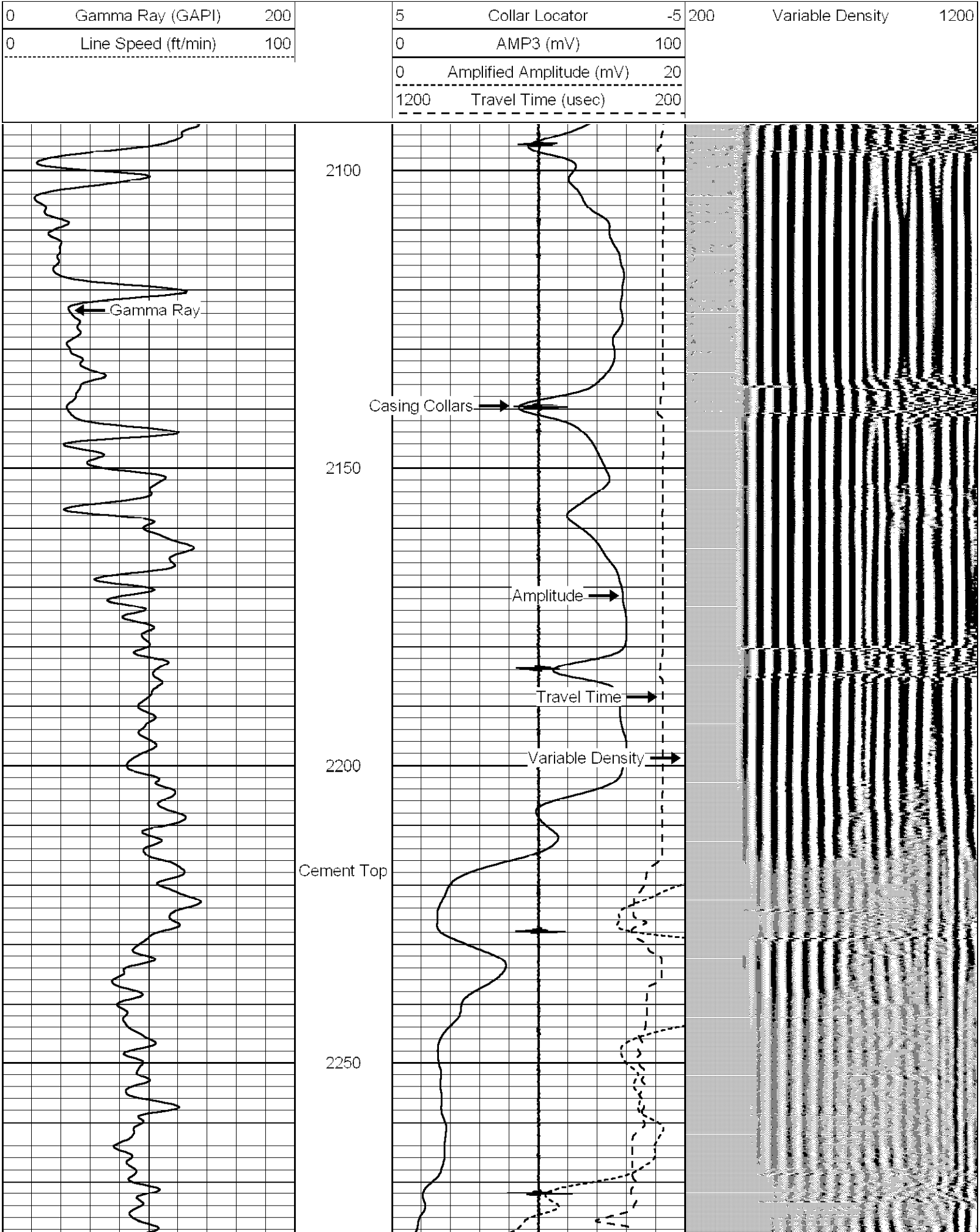

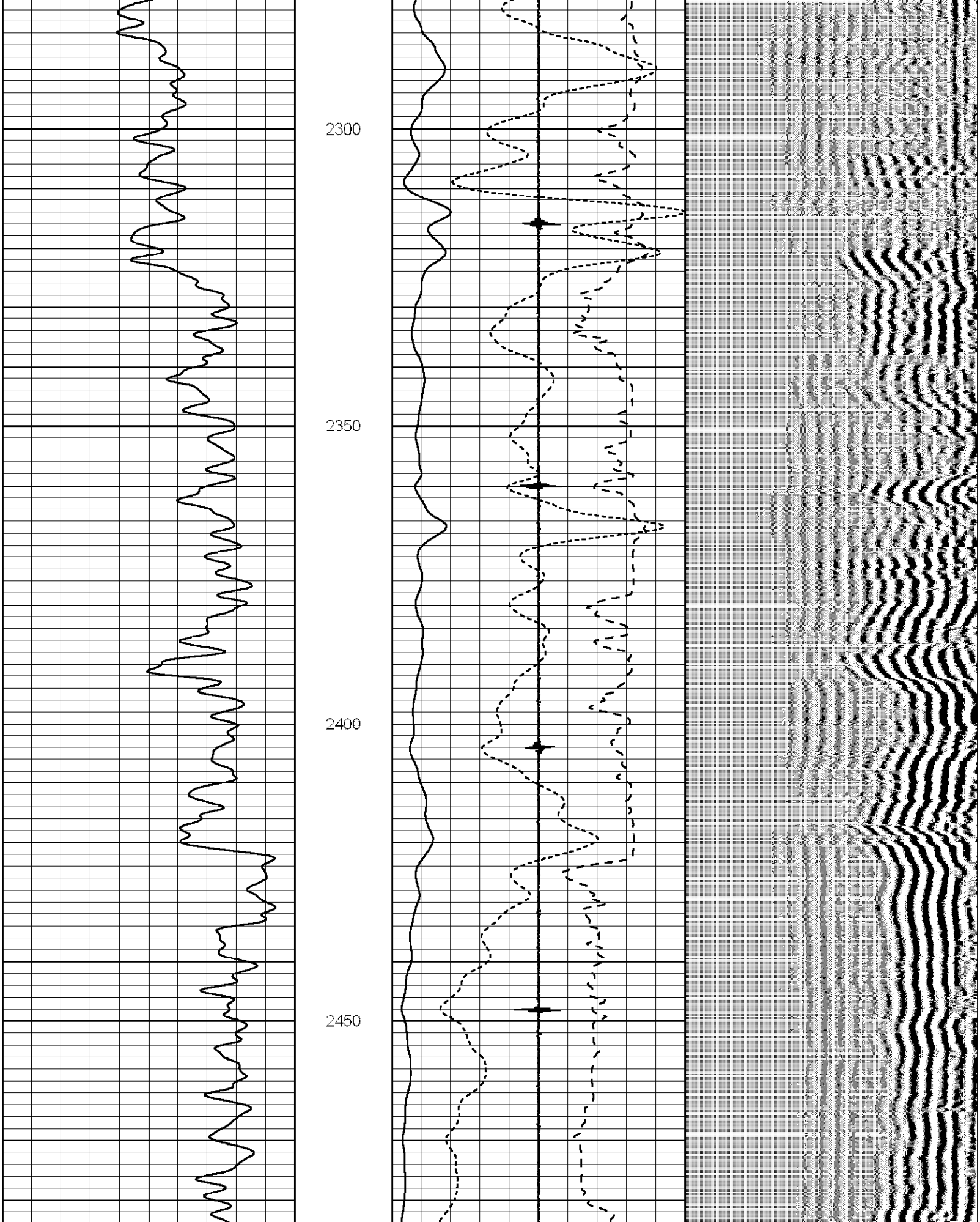

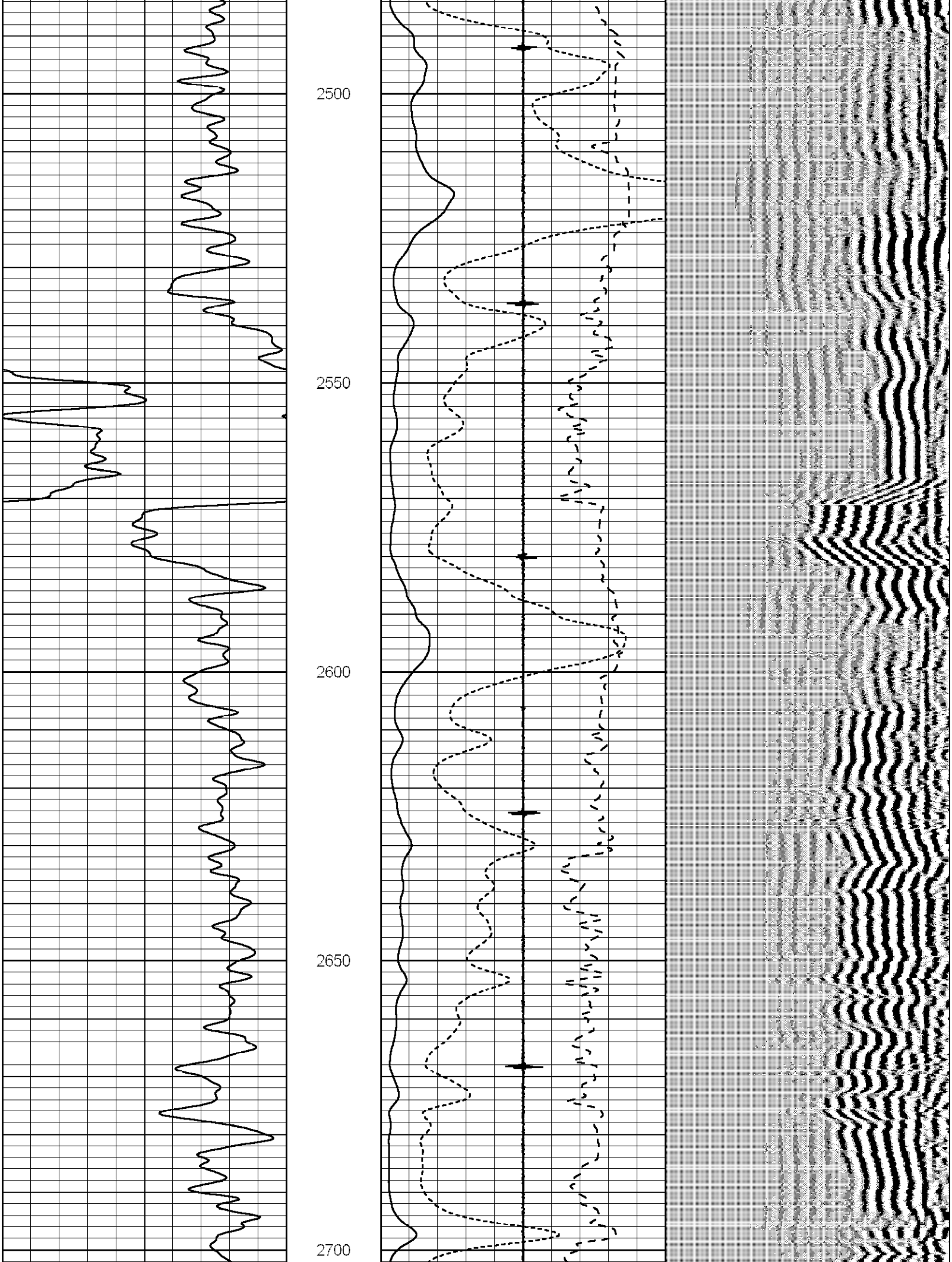

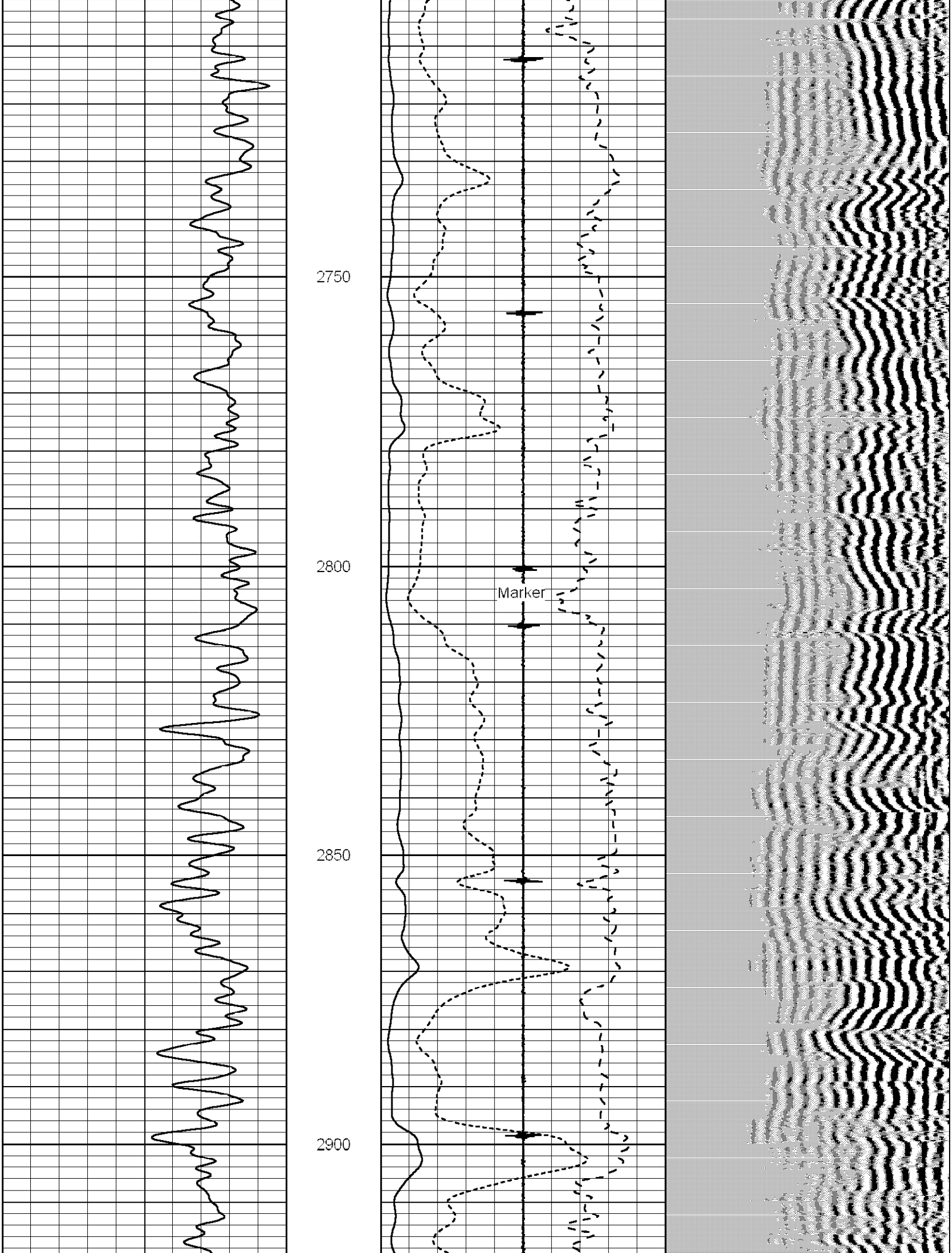

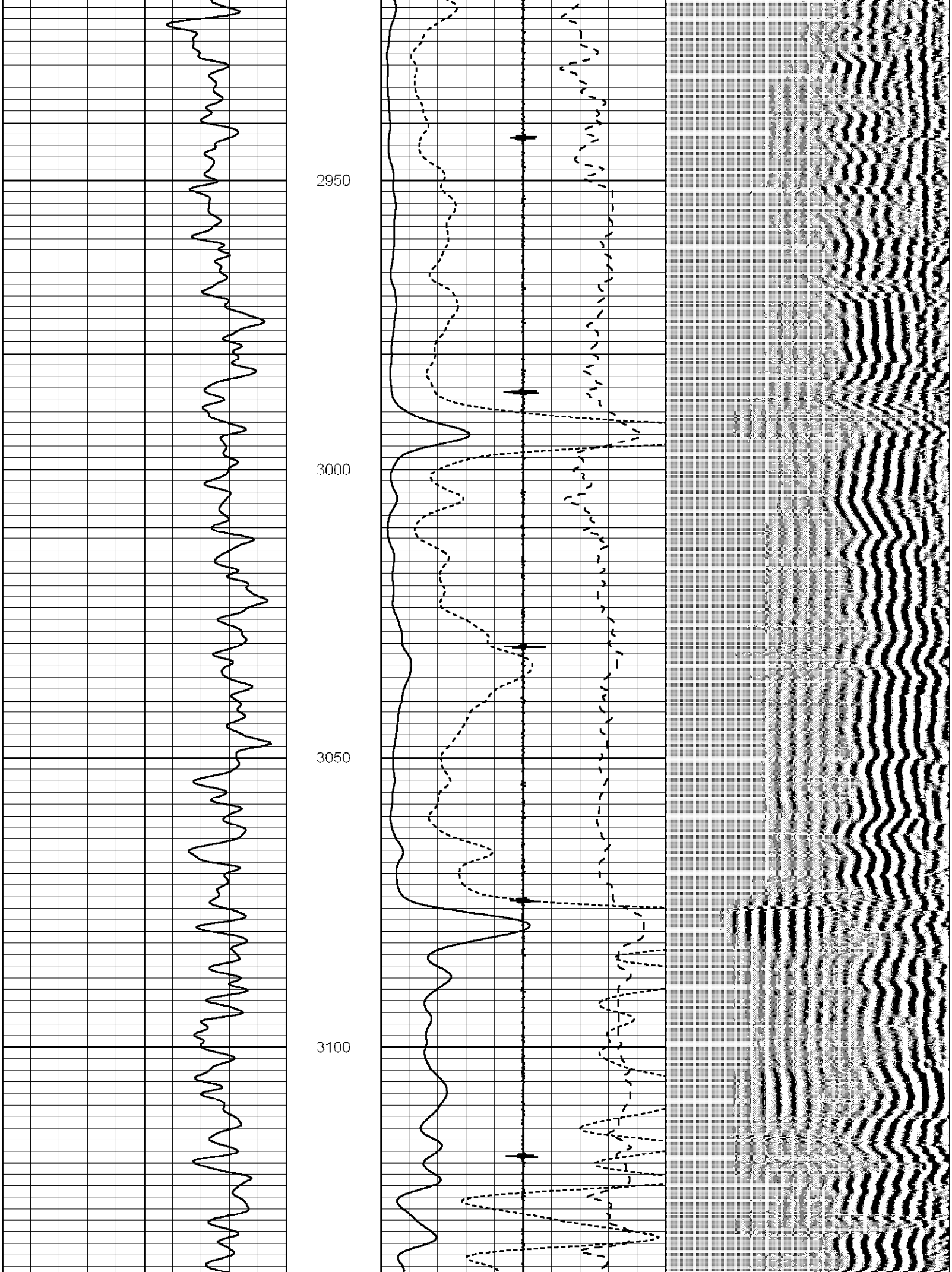

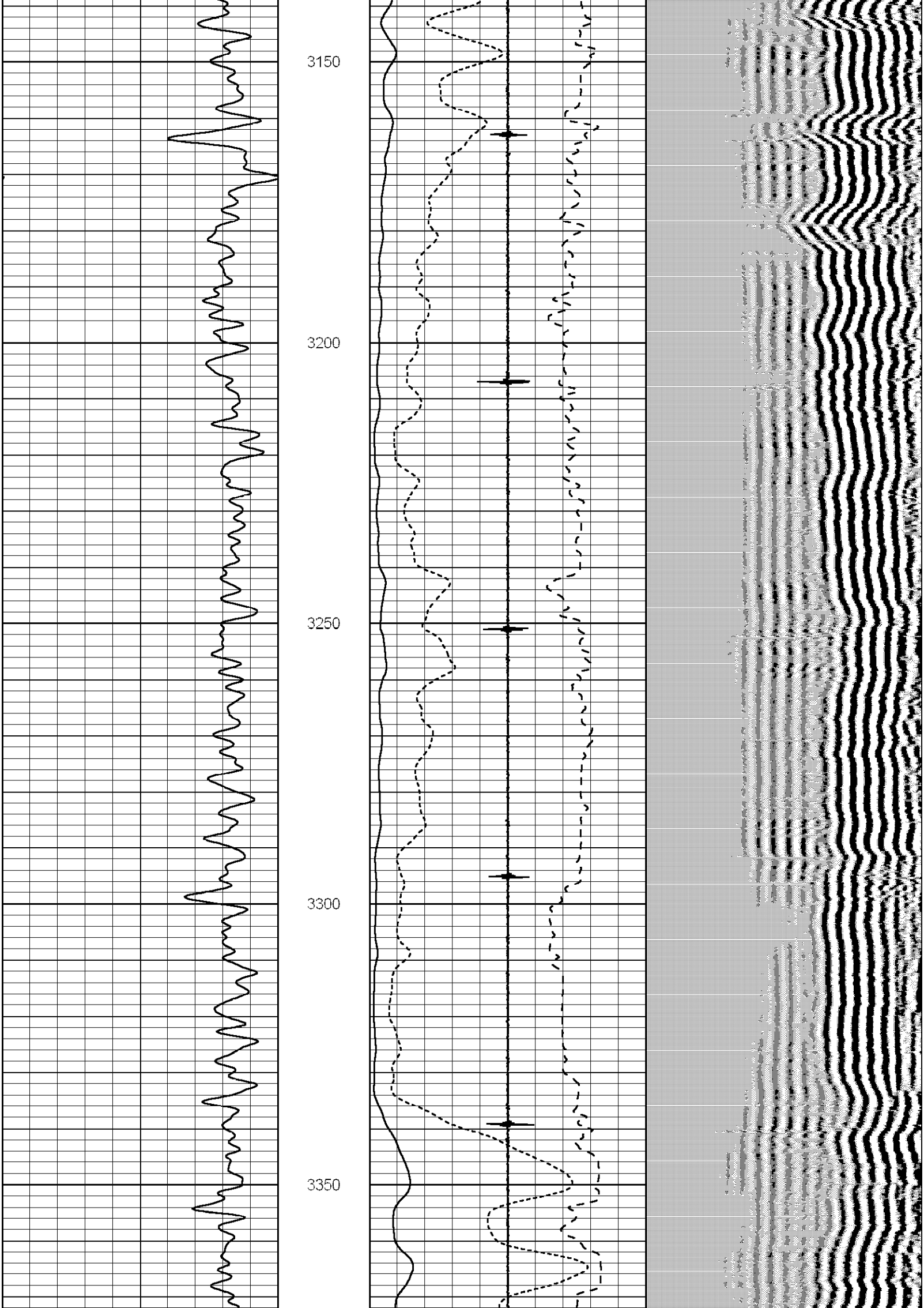

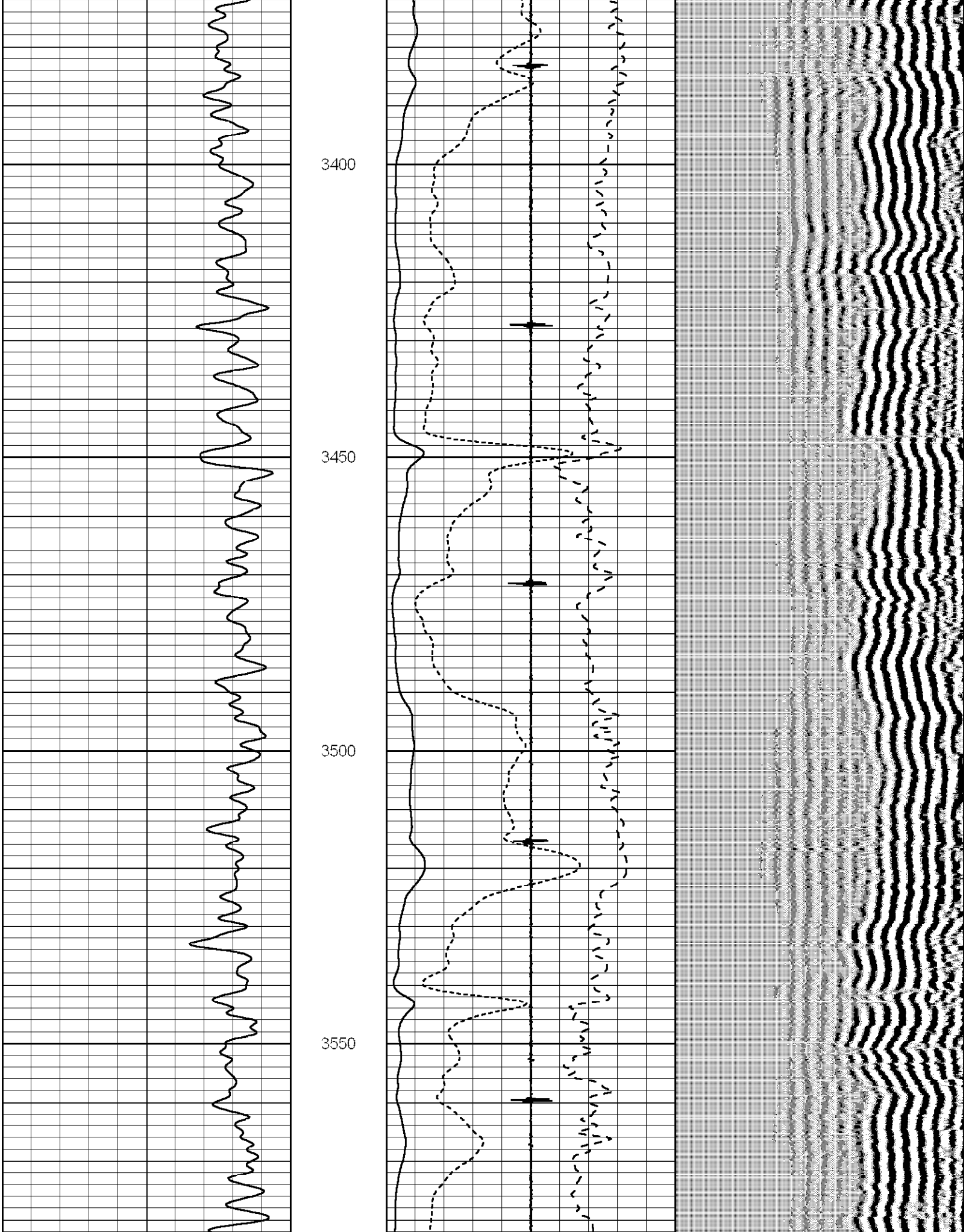

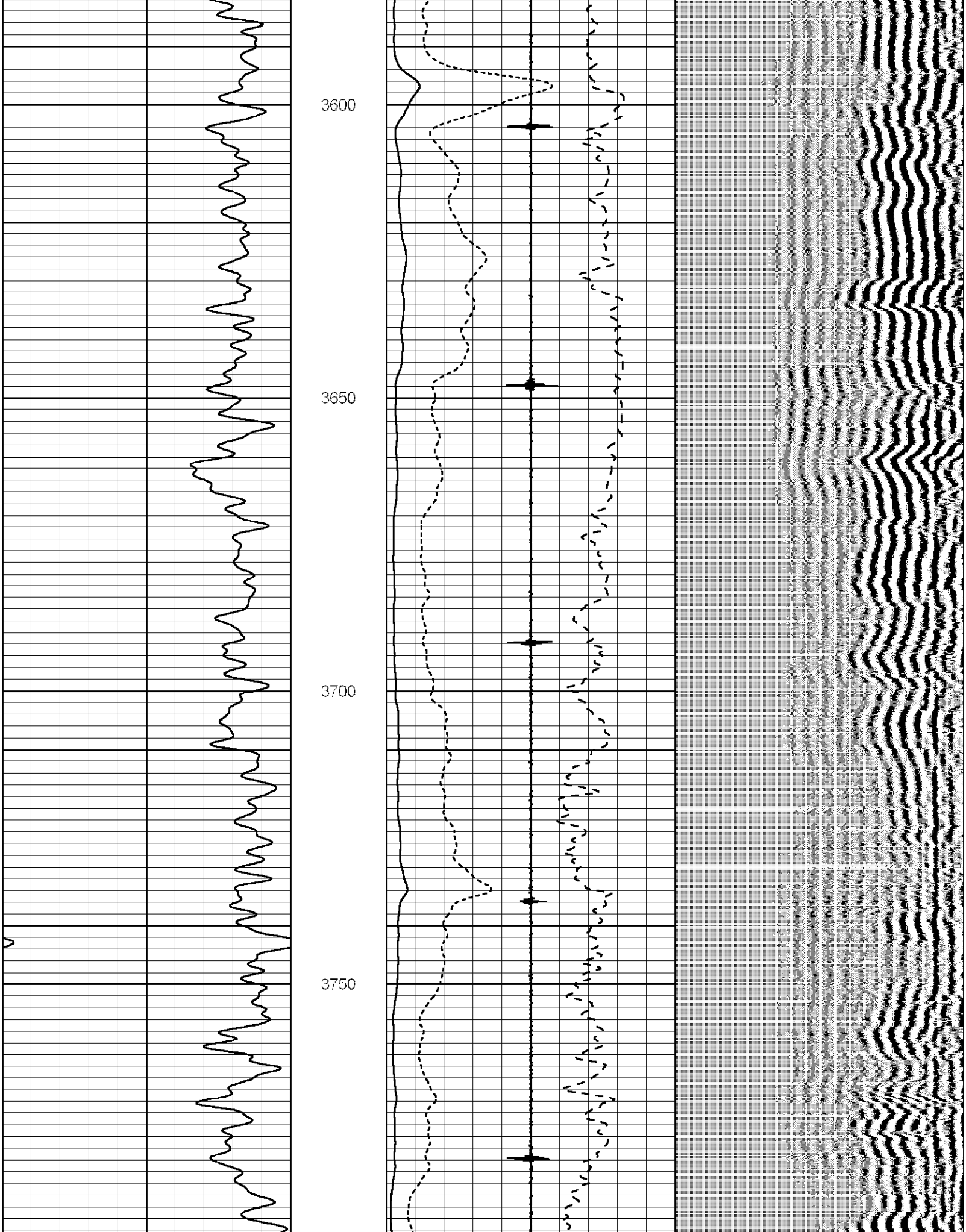

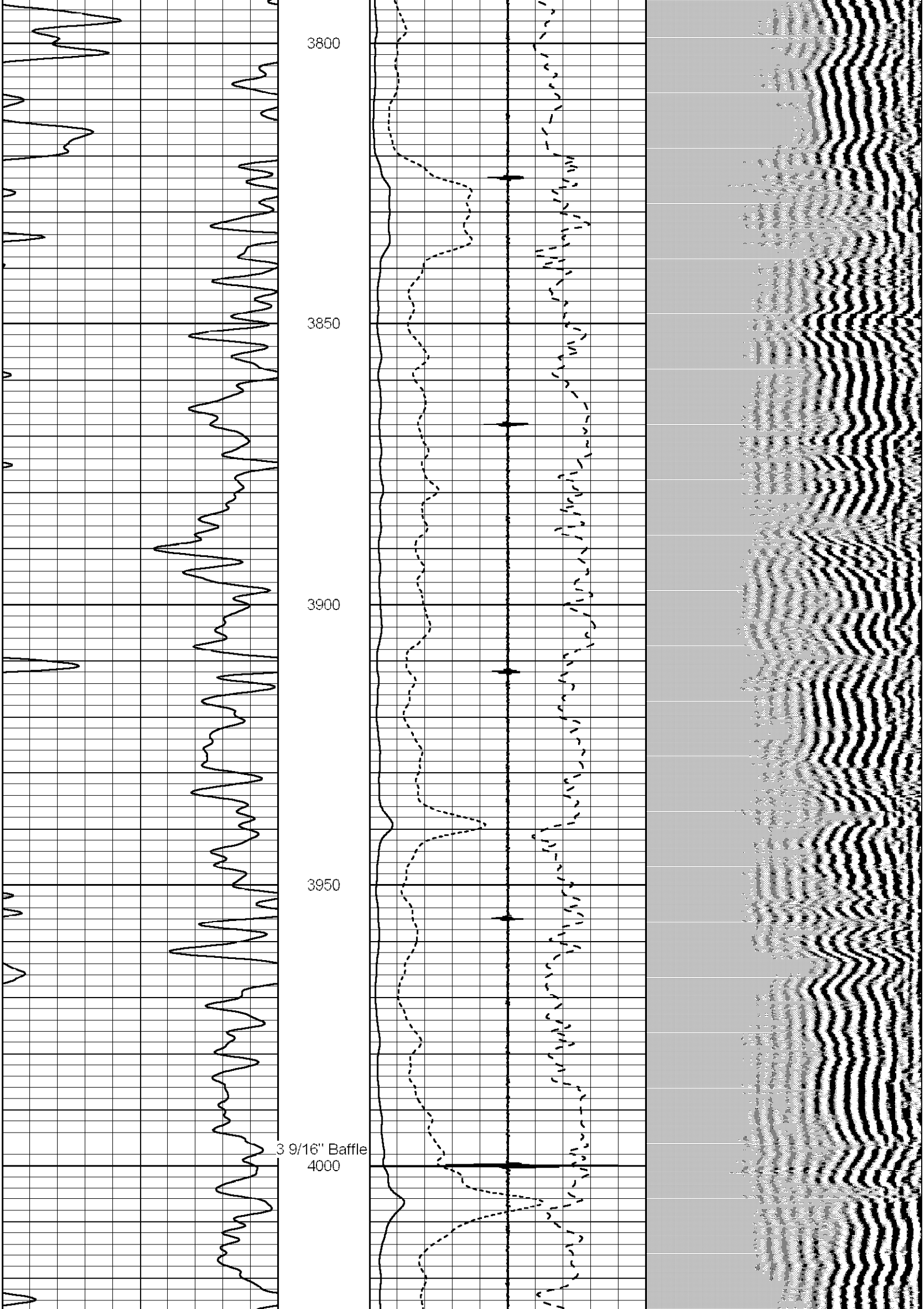

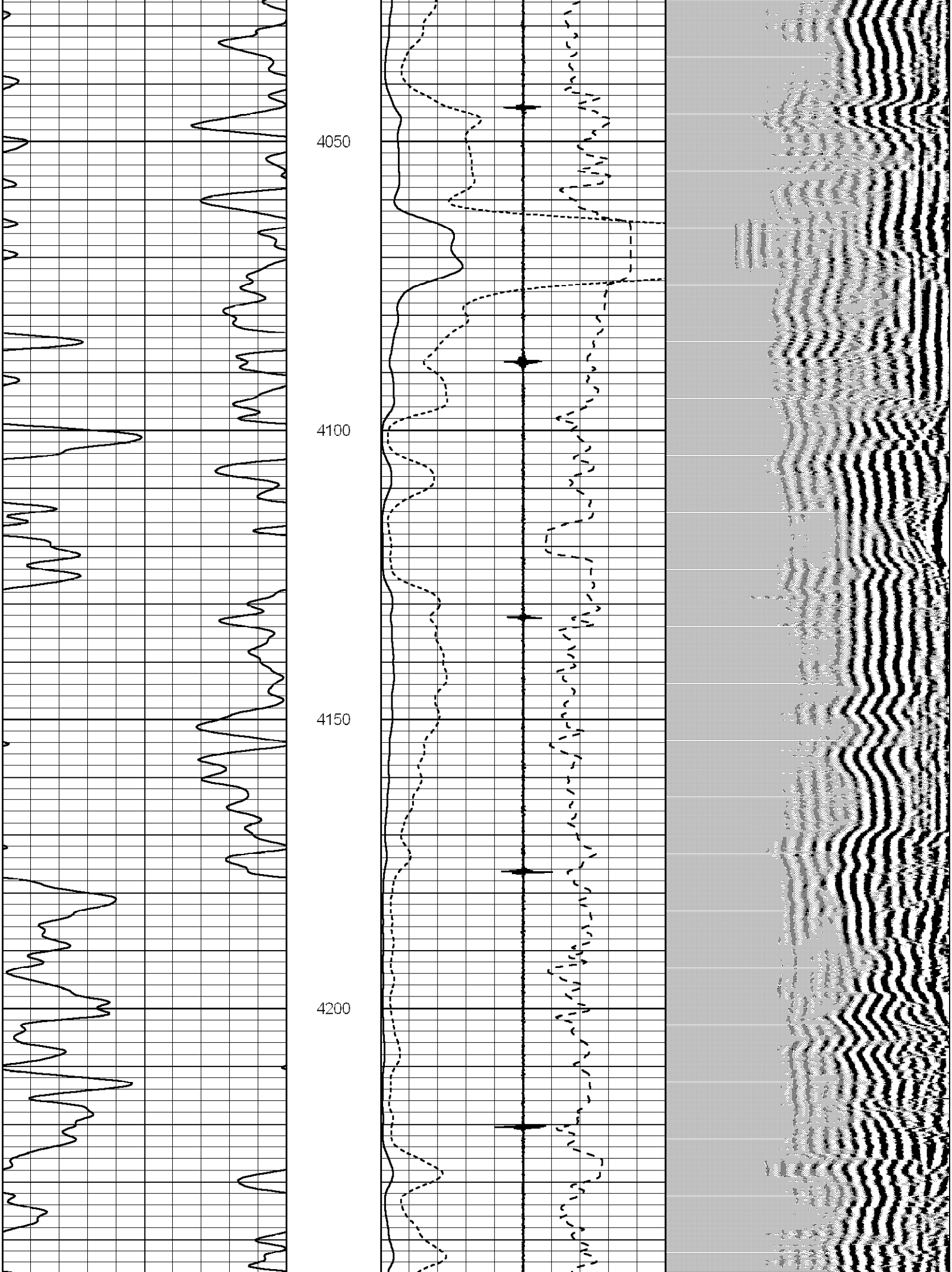

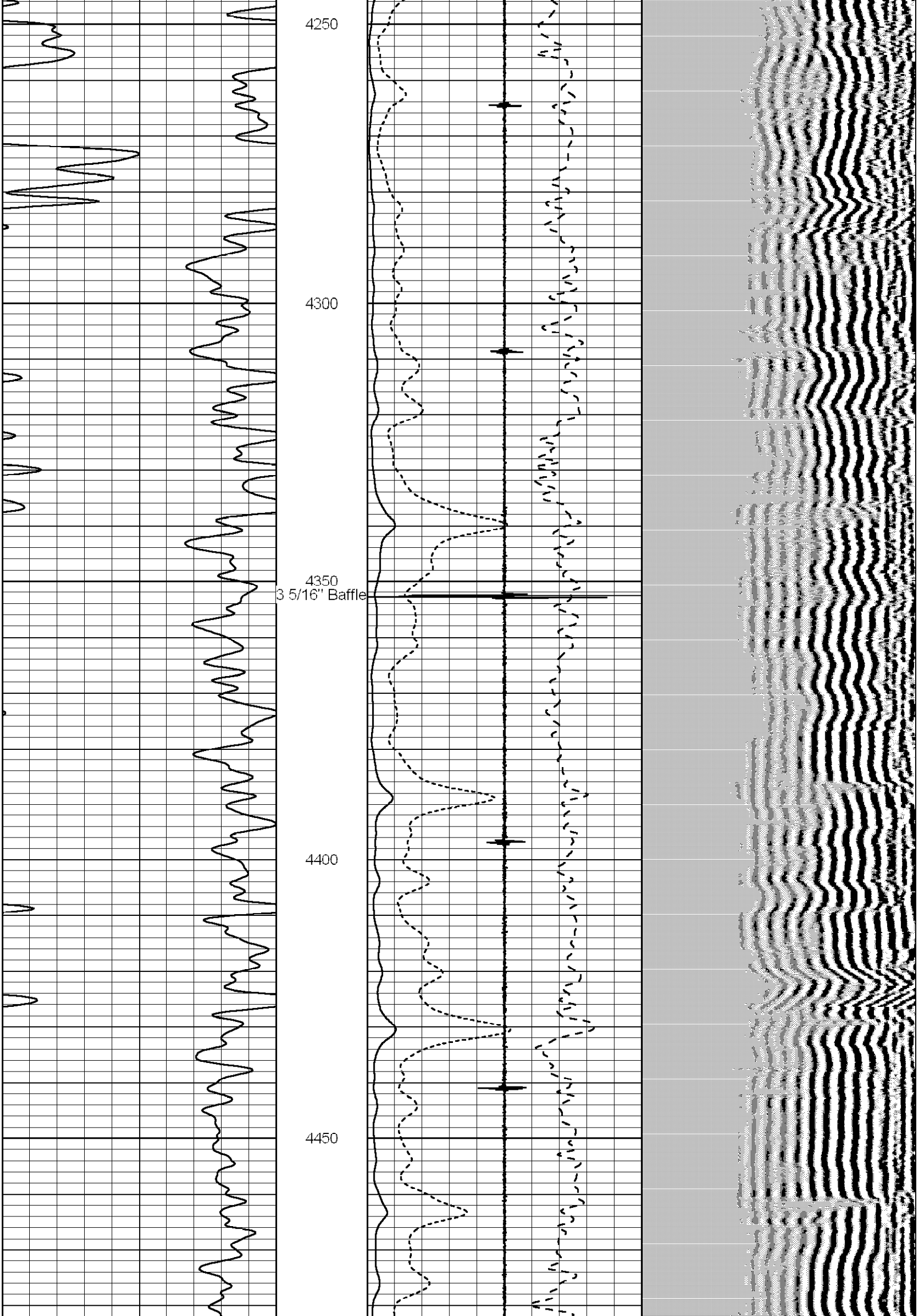

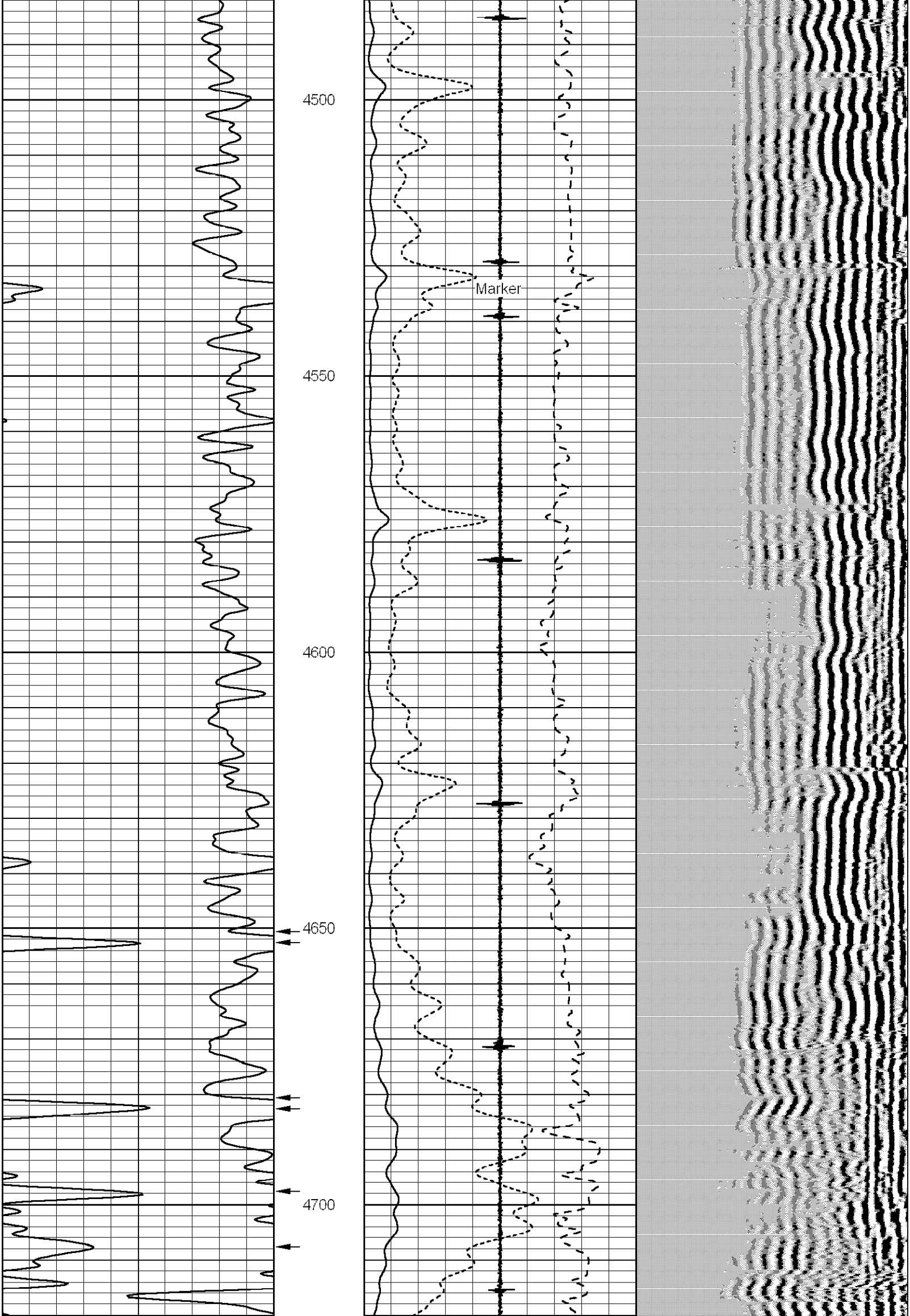

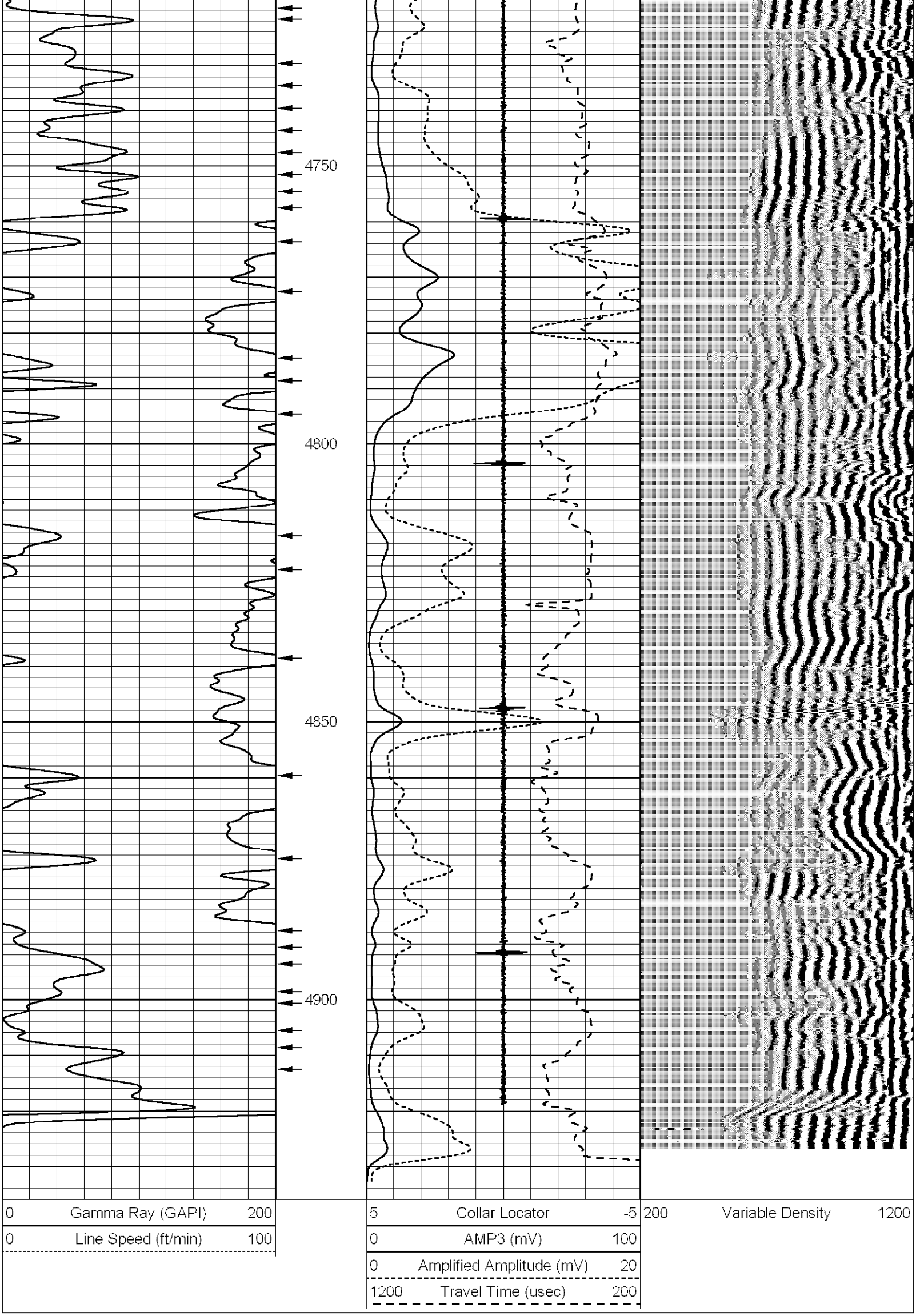
4750
4800
4850
4900
0 Gamma Ray (GAPI) 200
0 Line Speed (ft/min) 100
5 Collar Locator -5
0 AMP3 (mV) 100
0 Amplified Amplitude (mV) 20
1200 Travel Time (usec) 200
200 Variable Density 1200