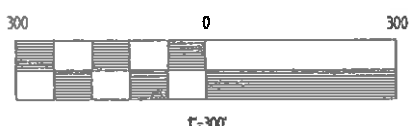
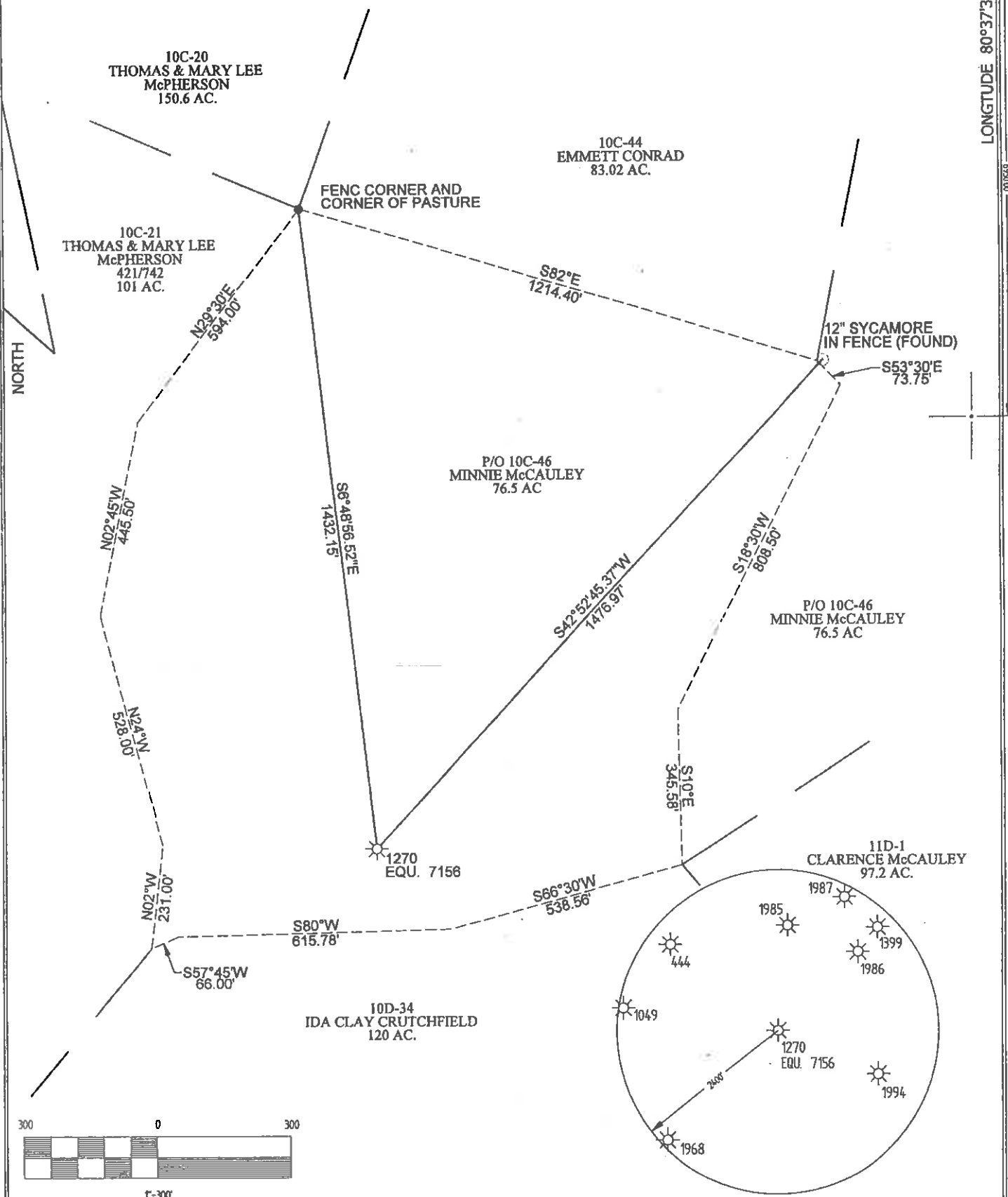



W. L. McCauley Lease, Well 7156

LATITUDE 38°52'30"

LONGITUDE 80°37'30"



(+) DENOTES LOCATION OF WELL ON UNITED STATES TOPOGRAPHIC MAPS		STATE OF WEST VIRGINIA DIVISION OF ENVIRONMENTAL PROTECTION OFFICE OF OIL & GAS #10 McJUNKIN ROAD NITRO, WEST VIRGINIA 25143-2506		PLOT DATE: 18 SEP 98 PLOT TIME: 12:47:49 OPERATOR'S WELL NO.: 7156 API WELL NUMBER: 47 - 007 - D1270 STATE COUNTY PERMIT	
WELL TYPE: <input type="checkbox"/> OIL <input checked="" type="checkbox"/> GAS <input type="checkbox"/> LIQUID INJECTION <input type="checkbox"/> WAST DISPOSAL (IF "GAS") <input type="checkbox"/> PRODUCTION <input type="checkbox"/> STORAGE <input type="checkbox"/> DEEP <input checked="" type="checkbox"/> SHALLOW					
LOCATION: ELEVATION: 1300.00' WATERSHED: McCAULEY RUN DISTRICT: SALT LICK COUNTY: BRAXTON 7.5' QUADRANGLE: BURNSVILLE					
PROPOSED WORK: <input type="checkbox"/> DRILL <input type="checkbox"/> CONVERT <input type="checkbox"/> DRILL DEEPER <input type="checkbox"/> REDRILL <input type="checkbox"/> FRACTURE OR STIMULATE <input type="checkbox"/> PLUG OFF OLD FORMATION <input type="checkbox"/> PERFORATE NEW FORMATION <input checked="" type="checkbox"/> OTHER PHYSICAL CHANGE IN WELL (SPECIFY) <input checked="" type="checkbox"/> PLUG AND ABANDON <input type="checkbox"/> CLEAN OUT AND REPLUG					
SURFACE OWNER(S): MINNIE McCAULEY			SURFACE ACREAGE: 47.05 AC.		
OIL & GAS ROYALTY OWNER(S): DELBERT W. McCAULEY et al.			LEASE NO.: 15668		
WELL OPERATOR: EQUITRANS, LP ADDRESS: 3500 PARK LANE, PITTSBURGH, PA 15275 DESIGNATED AGENT: WILLIAM HOSTUTLER ADDRESS: RT. 19 SOUTH, P.O. BOX 1550, CLARKSBURG, WV 26301			PROJECT: W. L. McCAULEY LEASE, WELL 7156 TARGET FORMATION: UNKNOWN ESTIMATED DEPTH: 2637.00' MIN. DEGREE OF ACCURACY: 1/200 REFERENCE BENCHMARK: ELEVATION OF WELL BENCHMARK ELEVATION: 1300.00'		
I THE UNDERSIGNED, HEREBY CERTIFY THAT THIS PLAT IS CORRECT TO THE BEST OF MY KNOWLEDGE AND BELIEF AND SHOWS ALL THE INFORMATION REQUIRED BY LAW AND THE REGULATIONS ISSUED AND PRESCRIBED BY THE DIVISION OF ENVIRONMENTAL PROTECTION. SIGNED: _____ DATE: _____			PROJECT NO.: 98025-101-14 WORK ORDER: 8061.0 DRAFTER: AAF APP'D BY: MHM SCALE: 1"=300' CADD FILE: 1s98025.dgn		



Hornish Land Services, Inc.
 186 Main St. - Sutton, WV - 26601
 Phone: (304) 765-7190 • Fax: (304) 765-7354
 Design • Environmental • Forestry
 Mapping • Land Surveying Consultants

BRA 1270-P

