



---

west virginia department of environmental protection

---

Office of Oil and Gas  
601 57<sup>th</sup> Street, S.E.  
Charleston, WV 25304  
(304) 926-0450  
fax: (304) 926-0452

Jim Justice, Governor  
Austin Caperton, Cabinet Secretary  
[www.dep.wv.gov](http://www.dep.wv.gov)

Tuesday, March 07, 2017  
NOTICE OF PERMIT CANCELLATION  
Vertical / Vertical Well - 1

HORIZON ENERGY CORPORATION (A)  
PO BOX 111

SAND FORK, WV 26430

Re: Permit cancellation for VARNER 2-A  
47-021-05735-00-00

The FINAL INSPECTION REPORT for the CANCELLED PERMIT, issued for U.S. Well Number 47-021-05735-00-00, has been received by the Office of Oil and Gas. The permit has been cancelled as of 03/07/2017.

If there are any questions, please feel free to contact me at (304) 926- 0450.

  
James A. Martin  
Chief

Operator's Well Number: VARNER 2-A  
Farm Name: COASTAL FOREST RESOURCES CO.  
U.S. WELL NUMBER: 47-021-05735-00-00  
Vertical / Vertical Well - 1  
Date Cancelled: 03/07/2017

Promoting a healthy environment.

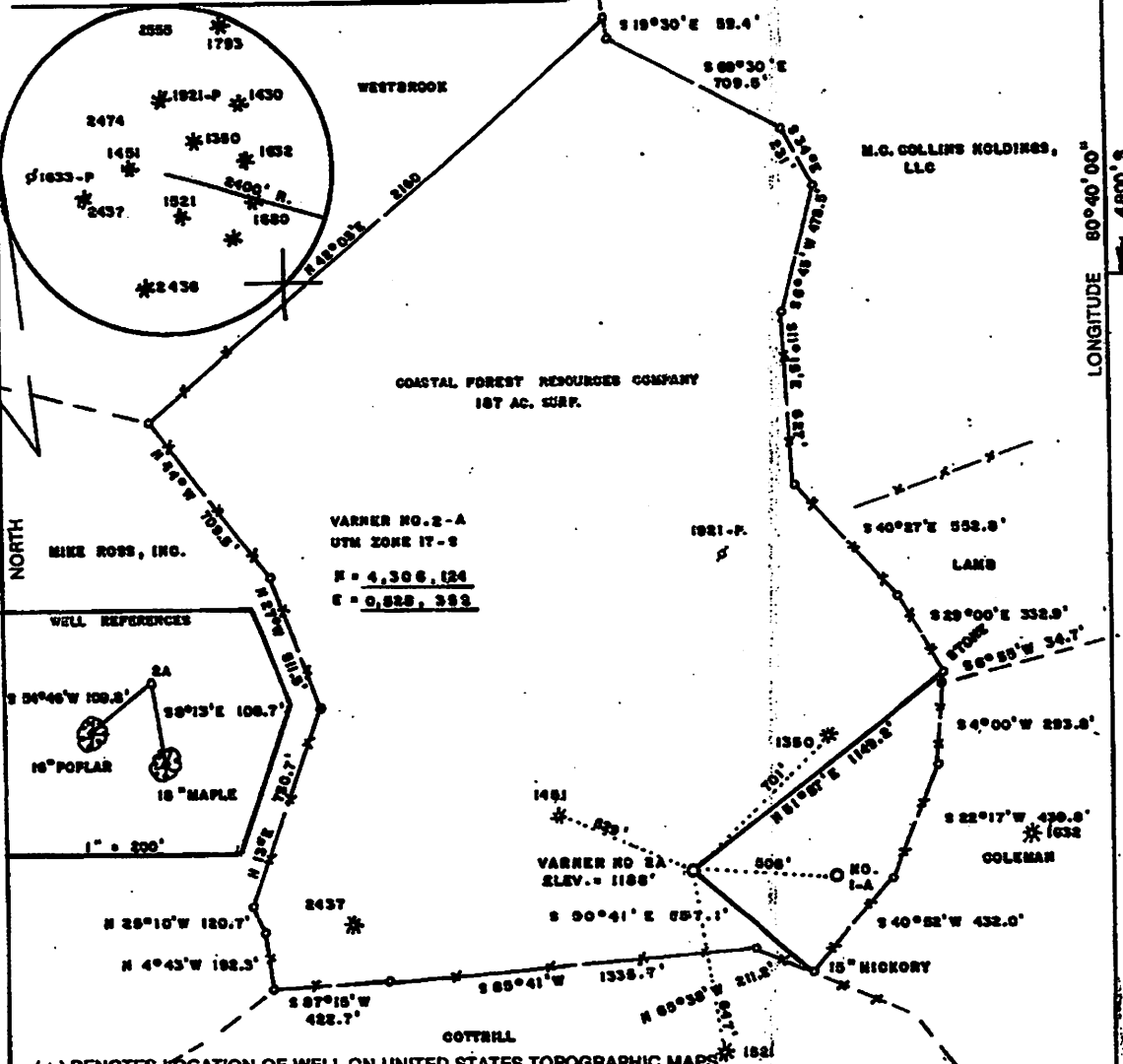
03/10/2017

2107/01/2017

# VARNER LEASE 187 AC. of 307 AC.

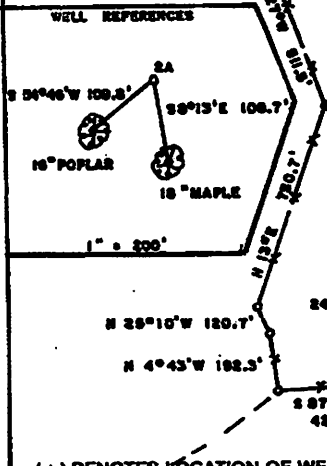
11,810' W  
LATITUDE 38°55'00"

CANCELED



NORTH  
MIKE ROSS, INC.


VARNER NO. 2-A  
UTM ZONE 17-S  
N = 4,306,124  
E = 0,828,383



(+) DENOTES LOCATION OF WELL ON UNITED STATES TOPOGRAPHIC MAPS

FILE NO. \_\_\_\_\_  
 DRAWING NO. \_\_\_\_\_  
 SCALE 1" = 500'  
 MINIMUM DEGREE OF ACCURACY 1/200  
 PROVEN SOURCE OF ELEVATION TOP OF KNOB  
 WEST OF LEASE ELEV. = 1323'

I THE UNDERSIGNED, HEREBY CERTIFY THAT THIS PLAT IS CORRECT TO THE BEST OF MY KNOWLEDGE AND BELIEF AND SHOWS ALL THE INFORMATION REQUIRED BY LAW AND THE REGULATIONS ISSUED AND PRESCRIBED BY THE DEPARTMENT OF ENERGY.  
 (SIGNED) Mark C. Echard  
 R.P.E. \_\_\_\_\_ I.L.S. 480



STATE OF WEST VIRGINIA  
 Division of Environmental Protection  
 OFFICE OF OIL AND GAS

DATE MAY 30, 2011  
 OPERATOR'S WELL NO. VARNER NO. 2 A  
 API WELL NO. \_\_\_\_\_

WELL TYPE: OIL  GAS  LIQUID INJECTION \_\_\_\_\_ WASTE DISPOSAL \_\_\_\_\_ STATE \_\_\_\_\_ COUNTY \_\_\_\_\_ PERMIT \_\_\_\_\_  
 (IF "GAS,") PRODUCTION  STORAGE \_\_\_\_\_ DEEP \_\_\_\_\_ SHALLOW

LOCATION: ELEVATION 1188' WATERSHED HACKER RUN OF JOES RUN **CANCELED**  
 DISTRICT GLENNVILLE COUNTY GILMER  
 QUADRANGLE GILMER 7.5'

SURFACE OWNER COASTAL FOREST RESOURCES COMPANY ACREAGE 187  
 OIL & GAS ROYALTY OWNER H9 ENERGY LLC et al LEASE ACREAGE 307

PROPOSED WORK: DRILL  CONVERT \_\_\_\_\_ DRILL DEEPER \_\_\_\_\_ REDRILL \_\_\_\_\_ FRACTURE OR STIMULATE  PLUG OFF OLD FORMATION \_\_\_\_\_ PERFORATE NEW FORMATION \_\_\_\_\_ OTHER PHYSICAL CHANGE IN WELL (SPECIFY) \_\_\_\_\_

PLUG AND ABANDON \_\_\_\_\_ CLEAN OUT AND REPLUG \_\_\_\_\_  
 TARGET FORMATION FIFTH SAND ESTIMATED DEPTH 3150'

WELL OPERATOR HORIZON ENERGY CORP. DESIGNATED AGENT ROBERT R. JONES II  
 ADDRESS SAND FORK ROAD BOX 111 ADDRESS SAND FORK ROAD BOX 111  
SAND FORK, WV 26430 SAND FORK, WV 26430

FORM WW-6

COUNTY NAME

PERMIT