

4704102759W

FORM WW-6

LATITUDE 39° 10' 00"

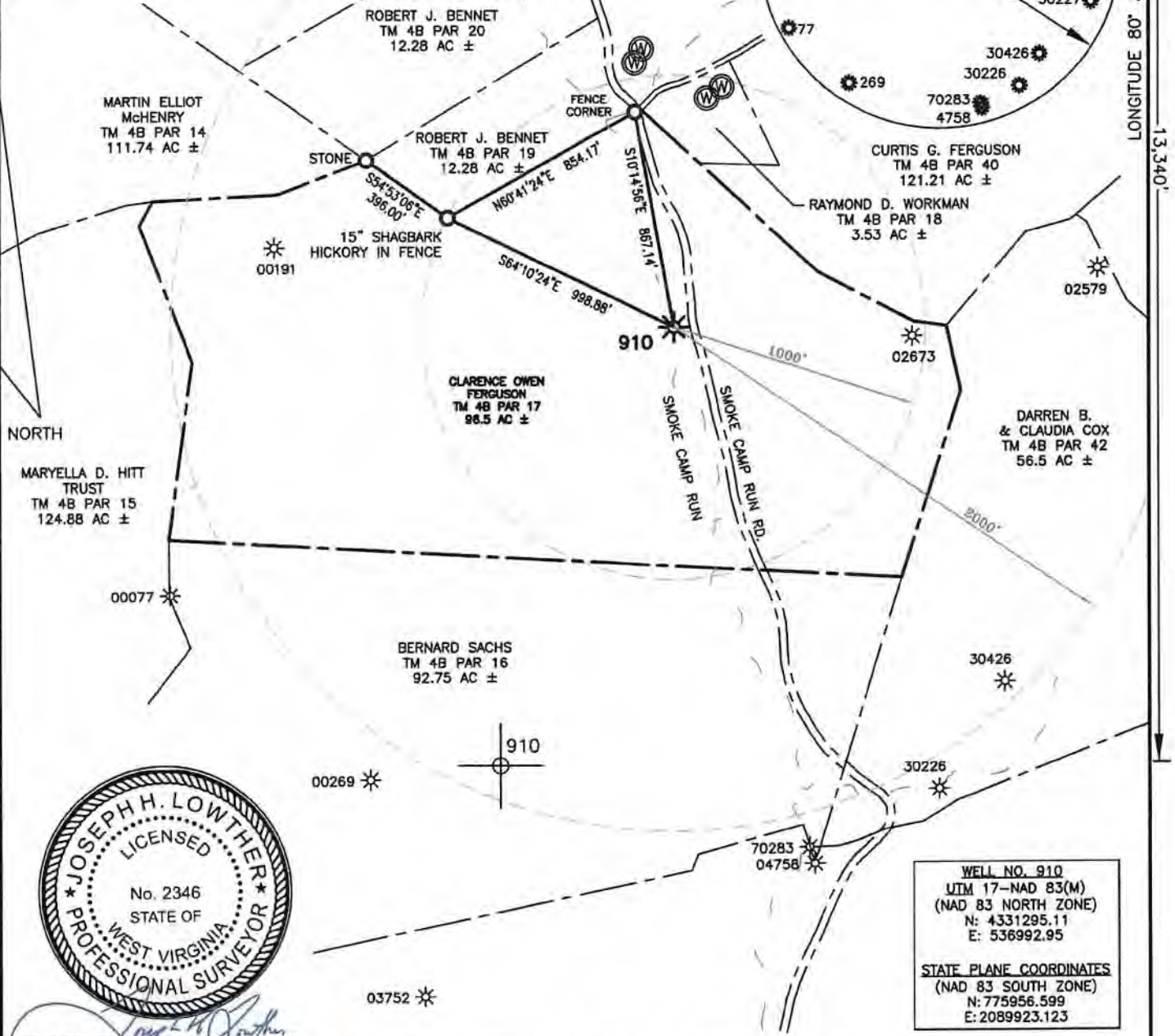
8,607'

**EASTERN GAS TRANSMISSION & STORAGE INC.  
WELL NO. 910**

**NOTES:**  
-PLAT ORIENTATION, CORNERS, AND WELL REFERENCES ARE BASED UPON THE GRID NORTH MERIDIAN FOR THE WV STATE PLANE COORDINATE SYSTEM, SOUTH ZONE NAD 83. WELL LOCATION REFERENCE TIES ARE BASED UPON THE MAGNETIC MERIDIAN.

-THERE APPEARS TO BE TWO (2) WATER WELLS LOCATED WITHIN 1000' OF WELL 910.

W WATER WELL



NORTH

LONGITUDE 80° 32' 30"

13,340'



JOSEPH L. LOWTHER P.S. 2346

I THE UNDERSIGNED, HEREBY CERTIFY THAT THIS PLAT IS CORRECT TO THE BEST OF MY KNOWLEDGE AND BELIEF AND SHOWS ALL THE INFORMATION REQUIRED BY LAW AND THE REGULATIONS ISSUED AND PRESCRIBED BY THE DIVISION OF ENVIRONMENTAL PROTECTION.

**WELL NO. 910**  
UTM 17-NAD 83(M)  
(NAD 83 NORTH ZONE)  
N: 4331295.11  
E: 536992.95  
**STATE PLANE COORDINATES**  
(NAD 83 SOUTH ZONE)  
N: 775956.599  
E: 2089923.123

FILE NO. 2507  
SCALE: 1"=600'  
MINIMUM DEGREE OF ACCURACY: 1 in 200  
PROVEN SOURCE OF ELEVATION: DGPS (Submeter Mapping Grade)



DATE MAY 18, 2021  
OPERATOR'S WELL NO. 910  
API WELL NO. 47 - 041 - 02759  
STATE COUNTY PERMIT

WELL TYPE: OIL  GAS  LIQUID INJECTION  WASTE DISPOSAL  (IF "GAS"), PRODUCTION  STORAGE  DEEP  SHALLOW   
LOCATION: ELEVATION: 1081.40' WATER SHED: SMOKE CAMP RUN  
DISTRICT: FREEMANS CREEK COUNTY: LEWIS  
QUADRANGLE: BIG ISAAC 7.5' ACREAGE: 96.5 AC ±  
SURFACE OWNER: CLARENCE OWEN FERGUSON LEASE ACREAGE: 92.5 AC ±  
OIL & GAS ROYALTY OWNER: MIKE ROSS INC. LEASE NO. 2507



PROPOSED WORK: DRILL  CONVERT  DRILL DEEPER  REDRILL  FRACTURE OR STIMULATE  PERFORATE NEW FORMATION  PLUG OFF OLD FORMATION  OTHER PHYSICAL CHANGE IN WELL (SPECIFY) REPAIRING

06/18/2021

PLUG AND ABANDON                      CLEAN OUT AND REPLUG                       
TARGET FORMATION: GANTZ ESTIMATED DEPTH: 2,223' TVD


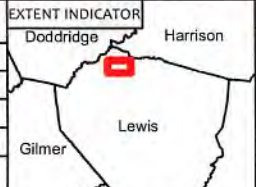



WELL OPERATOR: EASTERN GAS TRANSMISSION & STORAGE INC. DESIGNATED AGENT: JOHN M. LOVE  
ADDRESS: 925 WHITE OAKS BLVD. BRIDGEPORT, WV 26330 ADDRESS: 925 WHITE OAKS BLVD. BRIDGEPORT, WV 26330





Copyright © 2013 National Geographic Society, i-cubed

Document Path: R:\070970\_10307\_00 - EGTS WELL WORK\GIS\MXD\AW-910\_USGS.mxd

	<b>DETAILS:</b>	<b>EXTENT INDICATOR</b> 	<b>Legend</b>	1 inch = 1,000 feet 	<b>Figure 1: USGS Site Location</b> AW-910 Well Project Lewis County - West Virginia
	Quad: Big Issac		 AW-910 Well		
	Drawn By: eanglin      Date: 4/5/2021				
	Surveyed By: JW      Date: 7/24/2020				
Project No. 070-10307					
Sheet Number: Overall					

DISCLAIMER: The information contained herein is the sole property of The Thrasher Group, Inc. Reproduction of these documents in whole or in part, for any reason without prior written permission, is strictly prohibited. Copyright (C) 2021 THE THRASHER GROUP, INC.

17

4704102759W