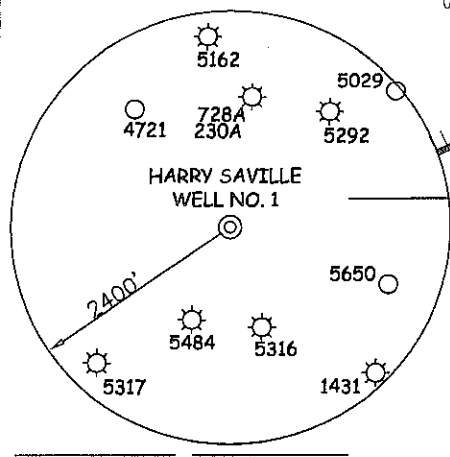
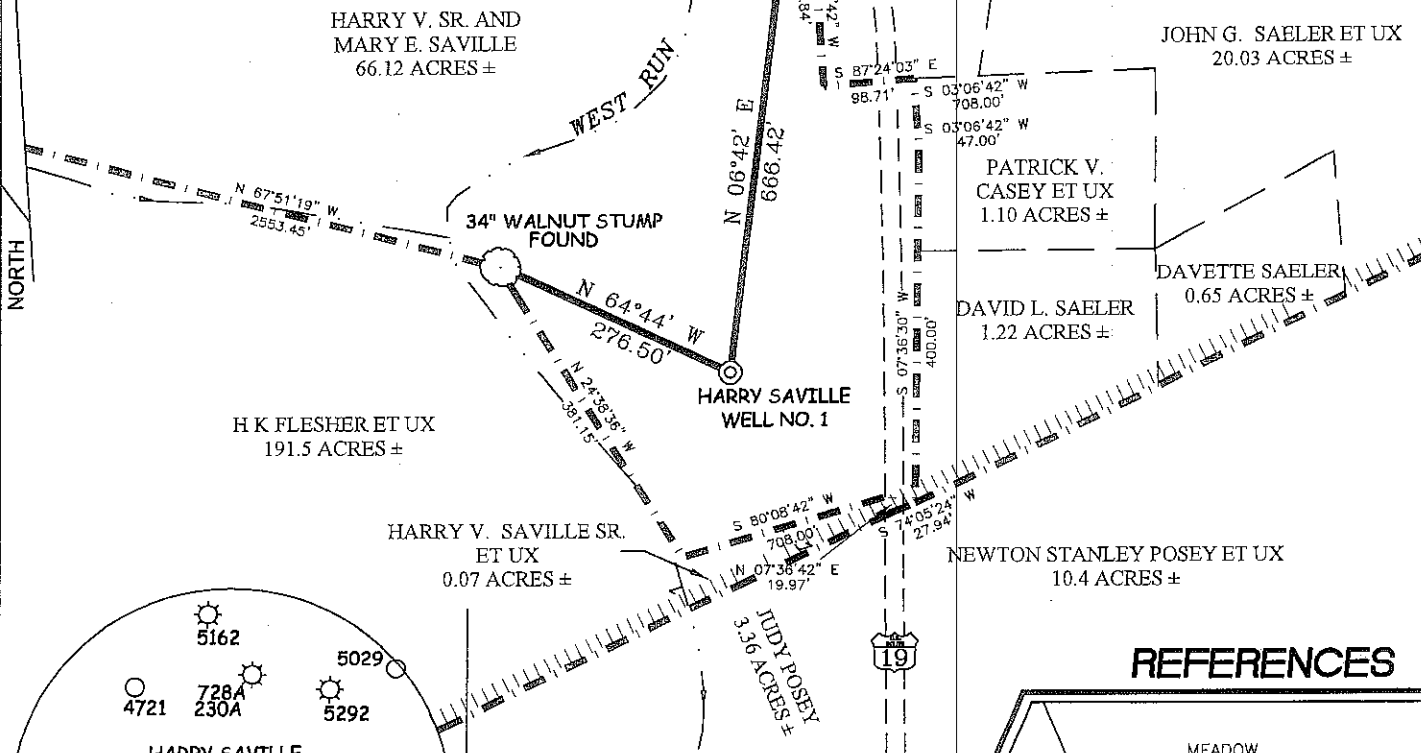


McWHORTER LEASE 205 ACRES ± HARRY SAVILLE WELL NO. 1

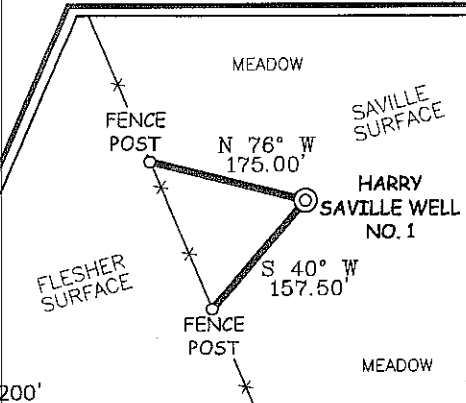
LATITUDE 39° 07' 30"
HARRY SAVILLE WELL NO. 1
 STATE PLANE COORDINATES
 NORTH ZONE (NAD '27)
 N. 761,638
 E. 2,166,988
 LAT=(N) 39.09010
 LONG=(W) 80.41174
 UTM (NAD'83) (METERS)
 N. 4,326,950
 E. 550,890



NOTES ON SURVEY


1. TIES TO WELLS AND CORNERS ARE BASED ON GRID NORTH FOR THE WV STATE PLANE COORDINATE SYSTEM SOUTH ZONE NAD '27.
2. TIES TO REFERENCES ARE BASED ON MAGNETIC NORTH 06/25/2012.
3. LEASE BOUNDARY SHOWN HEREON TAKEN FROM DEED BOOK 480 AT PAGE 293 AND DEED BOOK 29 AT PAGE 67.
4. SURFACE OWNER AND ADJOINER INFORMATION TAKEN FROM THE ASSESSOR AND COUNTY CLERK RECORDS OF LEWIS COUNTY IN JUNE 2012.
5. WELL LAT./LONG. (NAD'27) ESTABLISHED BY DGPS(SUBMETER MAPPING GRADE).

REFERENCES



I THE UNDERSIGNED, HEREBY CERTIFY THAT THIS PLAT IS CORRECT TO THE BEST OF MY KNOWLEDGE AND BELIEF AND SHOWS ALL THE INFORMATION REQUIRED BY LAW AND THE REGULATIONS ISSUED AND PRESCRIBED BY THE DIVISION OF ENVIRONMENTAL PROTECTION.

P.S. 677 *Gregory A. Smith*



(+) DENOTES LOCATION OF WELL ON UNITED STATES TOPOGRAPHIC MAPS.
 DATE JULY 09, 20 12
 OPERATORS WELL NO. HARRY SAVILLE No. 1
 API WELL NO. 47 - 04 - 05664
 STATE COUNTY PERMIT

MINIMUM DEGREE OF ACCURACY 1 / 200
 FILE NO. 7865P1 (418-37)
 PROVEN SOURCE OF ELEVATION DGPS (SUBMETER MAPPING GRADE)
 SCALE 1" = 200'

STATE OF WEST VIRGINIA
 DIVISION OF ENVIRONMENTAL PROTECTION
 OFFICE OF OIL AND GAS

WELL TYPE: OIL GAS LIQUID INJECTION WASTE DISPOSAL IF "GAS" PRODUCTION STORAGE DEEP SHALLOW

LOCATION: ELEVATION 1,041' WATERSHED WEST RUN OF HACKERS CREEK
 DISTRICT HACKERS CREEK COUNTY LEWIS QUADRANGLE WESTON 7.5'

SURFACE OWNER HARRY V. SR. AND MARY E. SAVILLE ACREAGE 66.12±
 ROYALTY OWNER HARRY V. SAVILLE SR. ET AL LEASE ACREAGE 205±

PROPOSED WORK:
 DRILL CONVERT DRILL DEEPER REDRILL FRACTURE OR STIMULATE PLUG OFF OLD FORMATION
 PERFORATE NEW FORMATION PLUG AND ABANDON CLEAN OUT AND REPLUG OTHER

PHYSICAL CHANGE IN WELL (SPECIFY) TARGET FORMATION ALEXANDER
 ESTIMATED DEPTH 5,990'

WELL OPERATOR BRAXTON OIL & GAS CORP. DESIGNATED AGENT MIKE ROSS
 ADDRESS P.O. BOX 219 COALTON, WV 26257
 ADDRESS P.O. BOX 219 COALTON, WV 26257

