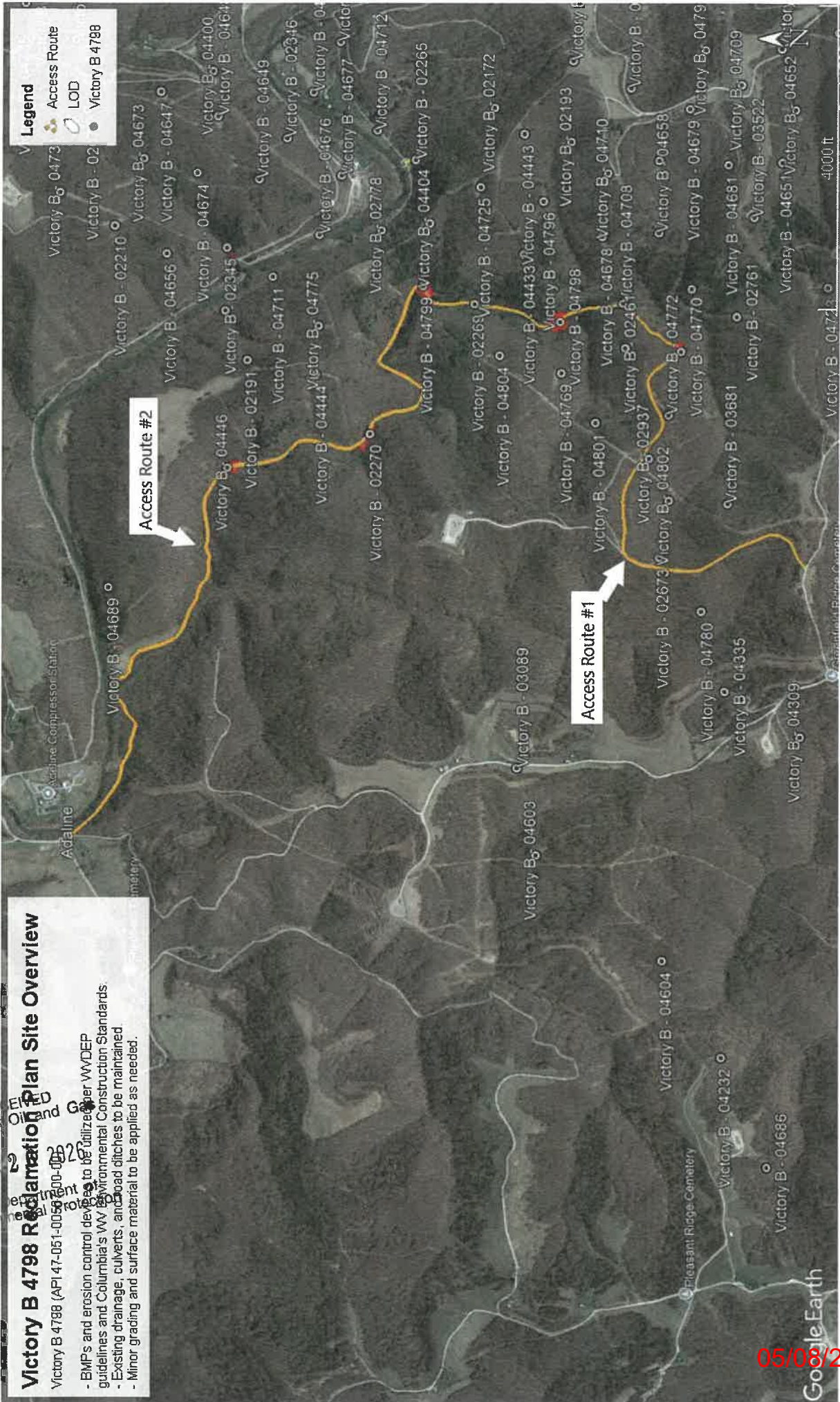


RECEIVED
Office of Oil and Gas
MAR 2 2023
Environmental
Permitting
Unit

Victory B 4798 Reclamation Plan Site Overview

Victory B 4798 (API 47-051-0056) 400-005

- BMP's and erosion control devices to be utilized per WWDEP guidelines and Columbia's WWDEP Environmental Construction Standards.
- Existing drainage, culverts, and road ditches to be maintained.
- Minor grading and surface material to be applied as needed.



05/08/2026

Victory B 4798 Reclamation Plan Site Detail

- Victory B 4798 (API 47-051-00507-00-000)
- BMPs and erosion control devices to be installed per WWDAP guidelines and Columbia's WV Environmental Construction Standards.
 - Existing drainage, culverts, and road ditches to be maintained.
 - Minor grading and surface material to be applied as needed.

Legend

- Victory B 4798
- Victory B 4798 Access Route
- Victory B 4798 LOD

Pit A, Pit B:
50' x 10' x 4' deep



Temporary Workspace



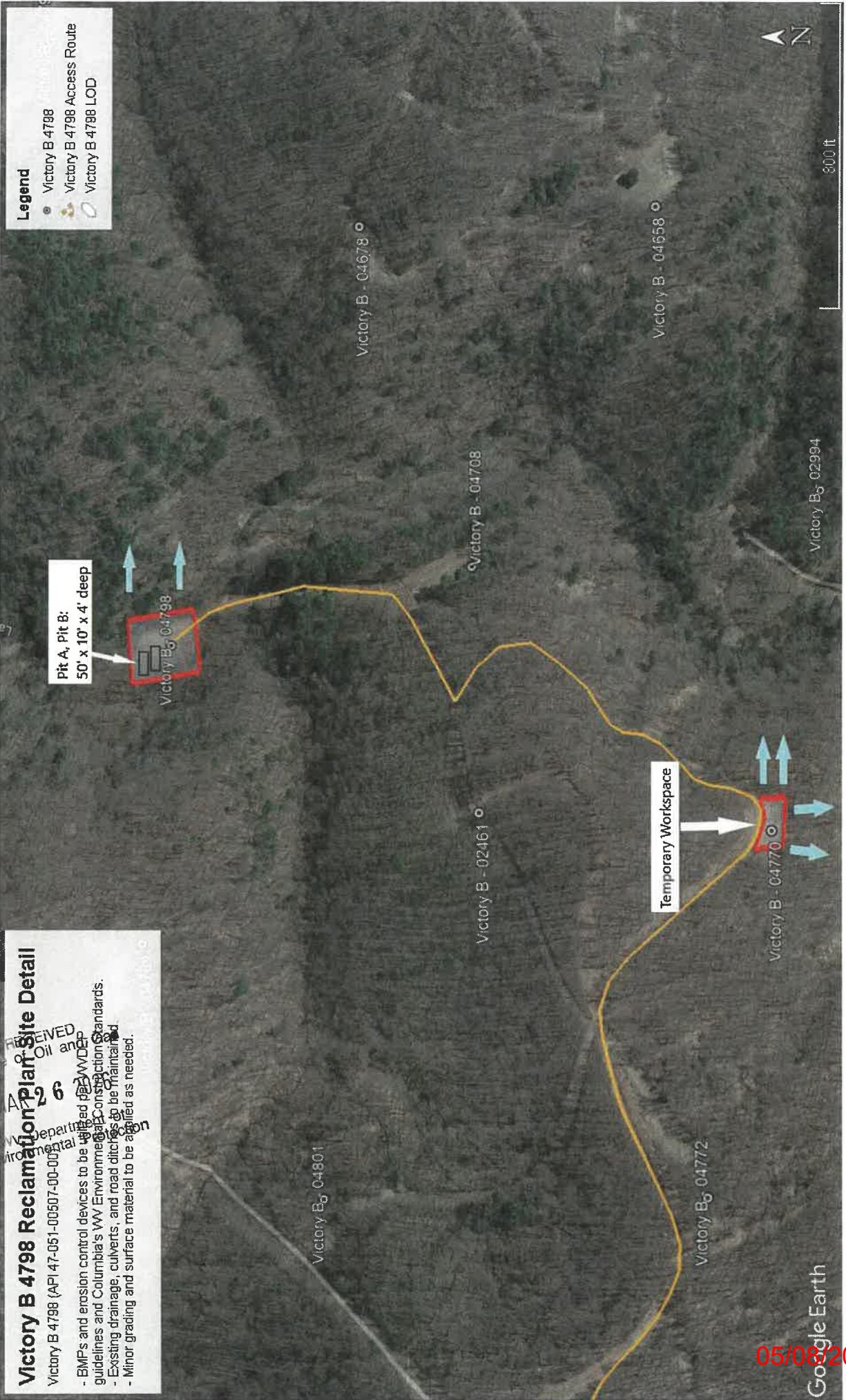
Google Earth

05/08/2026

300 ft



RECEIVED
Office of Oil and
MA 26
WV Department of
Environmental Protection







PINE GROVE

BIG RUN

GLOVER GAP

VICTORY B 4798
MARSHALL COUNTY, WV



SCALE 1:24,000

RECEIVED
Office of Oil and Gas

MAR 26 2026

WV Department of
Environmental Protection



USGS TOPOGRAPHIC QUADRANGLE
LITTLETON, WV - 1976

North American 1983 Datum (NAD83)

05/08/2026

WW-7
8-30-06



West Virginia Department of Environmental Protection
Office of Oil and Gas
WELL LOCATION FORM: GPS

API: 47-051-00507-00-00 WELL NO.: Victory B 4798

FARM NAME: EVANS, CLELL

RESPONSIBLE PARTY NAME: Columbia Gas Transmission, LLC

COUNTY: Marshall DISTRICT: Liberty

QUADRANGLE: Littleton

SURFACE OWNER: Mason Dixon Farms, LLC

ROYALTY OWNER: _____

UTM GPS NORTHING: 4,399,731.691

UTM GPS EASTING: 532,428.701 GPS ELEVATION: 893'

RECEIVED
Office of Oil and Gas
MAR 26 2026
WV Department of
Environmental Protection

Evelyn P. Bane, Shirley J. Redd, Sharon L. Hodorowski, Sandra J. McCoy, Paulette K. Warmuth, Kathy Pierce, POA, Evelyn H. Phillips et al

The Responsible Party named above has chosen to submit GPS coordinates in lieu of preparing a new well location plat for a plugging permit or assigned API number on the above well. The Office of Oil and Gas will not accept GPS coordinates that do not meet the following requirements:

- Datum: NAD 1983, Zone: 17 North, Coordinate Units: meters, Altitude: height above mean sea level (MSL) – meters.
 - Accuracy to Datum – 3.05 meters
 - Data Collection Method:
Survey grade GPS ; Post Processed Differential
Real-Time Differential
- Mapping Grade GPS ; Post Processed Differential
Real-Time Differential
- Letter size copy of the topography map showing the well location.

I the undersigned, hereby certify this data is correct to the best of my knowledge and belief and shows all the information required by law and the regulations issued and prescribed by the Office of Oil and Gas.

Paul Nelson Storage Engineer 1/20/2026
Signature Title Date

05/08/2026