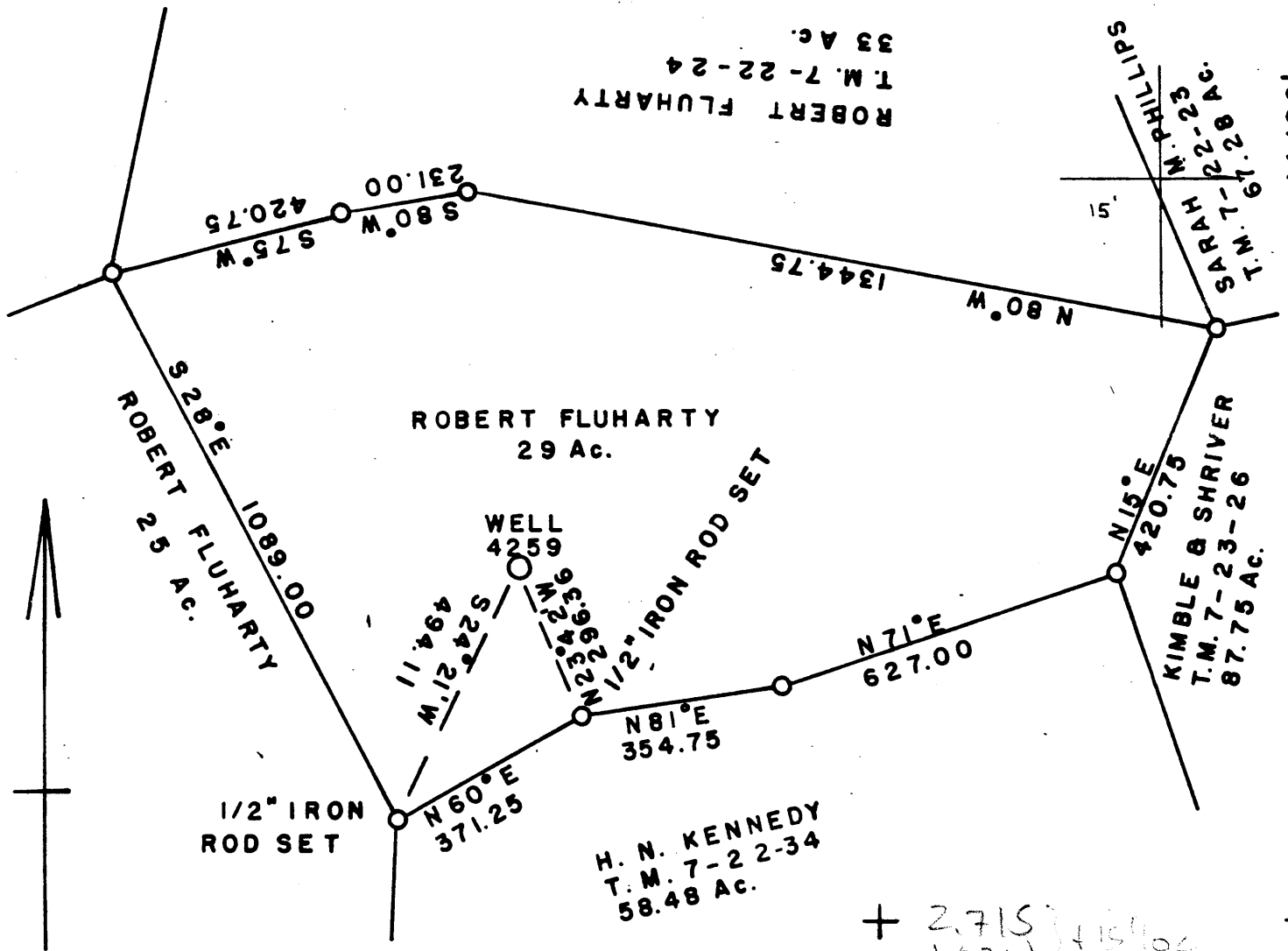


M.S. 2-23-82

LATITUDE 39°40'00"

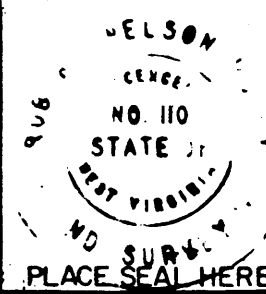
5,420'



FILE NO. _____
 DRAWING NO. _____
 SCALE 1" = 300'
 MINIMUM DEGREE OF ACCURACY 1:6,000'
 PROVEN SOURCE OF ELEVATION COMPANY SURVEY
 TIED INTO U.S.G.S. NETWORK

I THE UNDERSIGNED, HEREBY CERTIFY THAT THIS PLAT IS CORRECT TO THE BEST OF MY KNOWLEDGE AND BELIEF AND SHOWS ALL THE INFORMATION REQUIRED BY LAW AND THE REGULATIONS ISSUED AND PRESCRIBED BY THE DEPARTMENT OF MINES.

(SIGNED) Robert Nelson Mc Coy
 R.P.E. _____ L.L.S. 110



(+) DENOTES LOCATION OF WELL ON UNITED STATES TOPOGRAPHIC MAPS

FORM IV-6 (8-78)



DATE FEBRUARY 4, 1982
 OPERATOR'S WELL NO. 4259
 API WELL NO. _____
 47 - 061 - 0648-R-P
 STATE COUNTY PERMIT

STATE OF WEST VIRGINIA
 DEPARTMENT OF MINES
 OIL AND GAS DIVISION

WELL TYPE: OIL ___ GAS ___ LIQUID INJECTION ___ WASTE DISPOSAL ___
 (IF "GAS") PRODUCTION ___ STORAGE ___ DEEP ___ SHALLOW ___

LOCATION: ELEVATION 1425.72 WATER SHED RANGE RUN
 DISTRICT BATTELLE COUNTY MONONGALIA
 QUADRANGLE WADESTOWN, 7 1/2 MINUTE SERIES

SURFACE OWNER ROBERT FLUHARTY ACREAGE 29
 OIL & GAS ROYALTY OWNER _____ LEASE ACREAGE _____
 LEASE NO. _____

PROPOSED WORK: DRILL ___ CONVERT ___ DRILL DEEPER ___ REDRILL FRACTURE OR
 STIMULATE ___ PLUG OFF OLD FORMATION PERFORATE NEW
 FORMATION ___ OTHER PHYSICAL CHANGE IN WELL (SPECIFY) _____


PLUG AND ABANDON CLEAN OUT AND REPLUG _____
 TARGET FORMATION _____ ESTIMATED DEPTH UNKNOWN
 WELL OPERATOR CONSOLIDATION COAL COMPANY DESIGNATED AGENT GEORGE M. CONNER
 ADDRESS P.O. BOX 1314 ADDRESS P.O. BOX 1314
 MORGANTOWN, WV 26505 MORGANTOWN, WV 26505

MAR 29 1982

(Observed)

(Revised 3-81)

Farm Robert Fluharty
API #47 - 061 - 0648-RED
Date February 10, 1982



STATE OF WEST VIRGINIA
OFFICE OF OIL AND GAS - DEPARTMENT OF MINES

OIL AND GAS WELL PERMIT APPLICATION

WELL TYPE: Oil ___ / Gas ___ / Unknown

(If "Gas", Production ___ / Underground storage ___ / Deep ___ / Shallow ___)

LOCATION: Elevation: 1425.72 Watershed: Range Run
District: Battelle County: Monongalia Quadrangle: Wadestown 7 1/2'

WELL OPERATOR Consolidation Coal Company
Address P. O. Box 1314
Morgantown, WV 26507-1314

DESIGNATED AGENT Roger E. Duckworth
Address P. O. Box 1314
Morgantown, WV 26507-1314

OIL AND GAS ROYALTY OWNER Unknown
Address _____

COAL OPERATOR Consolidation Coal Co.
Address Same as above.

Acreage _____

COAL OWNER(S) WITH DECLARATION ON RECORD:
NAME Consolidation Coal Company
Address Same as above

SURFACE OWNER Robert Fluharty
Address _____

NAME _____
Address _____

Acreage 29 acres

FIELD SALE (IF MADE) TO:
NAME N/A
Address _____

COAL LESSEE WITH DECLARATION ON RECORD:
NAME Consolidation Coal Company
Address Same as above

OIL AND GAS INSPECTOR TO BE NOTIFIED:
NAME William Blosser
Address Colfax, WV
Telephone 363-9105

The undersigned well operator is entitled to operate for oil or gas purposes at the above location under a deed ___ / lease ___ / other contract X / dated _____, 19___ to the undersigned well operator from Robert Fluharty

(If said deed, lease, or other contract has been recorded:)

Recorded on _____, 19___, in the office of the Clerk of County Commission of _____ County, West Virginia, in _____ Book at page _____. A permit is requested as follows:

PROPOSED WORK: Drill ___ / Drill Deeper ___ / Redrill X / Fracture or stimulate Plug off old formation ___ / Perforate new formation ___ / Other physical change in well (specify) Redrill to plug
--planned as shown on the work order on the reverse side hereof.

The above named coal operator, coal owner(s), and coal lessee are hereby notified that a objection they wish to make or are required to make by Code §22-4-3 must be filed with the Department of Mines within fifteen (15) days after receipt of this Application by the Department of Mines. Copies of this Permit Application and the enclosed plat and reclamation plan have been mailed by registered mail or delivered by hand to the above named coal operator, coal owner(s), and coal lessees on or before the day of the mailing or delivery of this Application to the Department of Mines at Charleston, West Virginia.

PLEASE SUBMIT COPIES OF ALL GEOPHYSICAL LOGS DIRECTLY TO:
WEST VIRGINIA OIL AND GAS CONSERVATION COMMISSION
1613 WASHINGTON ST., E.
CHARLESTON, WV 25311
Telephone - 304/348-3092

CONSOLIDATION COAL COMPANY
Well Operator
By: Roger E. Duckworth
Its: Project Engineer

PROPOSED WORK ORDER

THIS IS AN ESTIMATE ONLY:
ACTUAL INFORMATION MUST BE SUBMITTED ON FORM IV-35 UPON COMPLETION

DRILLING CONTRACTOR (IF KNOWN) G & D Drilling Company
Address P. O. Box 110
Fairview, WV 26570

GEOLOGICAL TARGET FORMATION N/A
Estimated depth of completed well N/A feet. Rotary X / Cable tools /
Approximate water strata depths: Fresh, N/A feet; salt, N/A feet.
Approximate coal seam depths:
Is coal being mined in this area: Yes X / No /

CASING AND TUBING PROGRAM

CASING OR TUBING TYPE	SPECIFICATIONS				FOOTAGE INTERVALS		CEMENT FILL-UP OR SACKS Cubic ft.	PACKERS
	Size	Grade	Weight per ft	New	Used	For Drilling		
Conductor								Kinds
Fresh water								
Coal								Sizes
Intermed.								
Production Tubing			SEE EXHIBIT #1					Depths set
Liners								Perforations: Top Bottom

NOTE: Regulation 7.02 of the Department of Mines provides that the original and four copies of Form IV-2 must be filed with the Department, accompanied by (i) a plat in the form prescribed by Regulation 11, (ii) a bond in one of the forms prescribed by Regulation 12, or in lieu thereof the other security allowed by Code §22-4-2, (iii) Form IV-9, "Reclamation Plan" applicable to the reclamation required by Code §22-4-12b and Regulation 23, (iv) unless previously paid on the same well, the fee required by Code §22-4-12a, and (v) if applicable, the consent required by Code §22-4-8a from the owner of any water well or dwelling within 200 feet of the proposed well.

A separate Form IV-2 shall not be required for fracturing or stimulating a well where fracturing or stimulating is to be part of the work for which a permit is sought and is noted as such on the Form IV-2 filed in connection therewith.

THIS PERMIT MUST BE POSTED AT THE WELL SITE:
ALL PROVISIONS BEING IN ACCORDANCE WITH CHAPTER 22,
ARTICLE 4 OF THE W. VA. CODE, THE LOCATION IS HEREBY
APPROVED FOR redrilling THIS PERMIT SHALL EXPIRE
IF OPERATIONS HAVE NOT COMMENCED BY 11-1-82,
BY [Signature]

The following waiver must be completed by the coal operator and by any coal owner or coal lessee who has recorded a declaration under Code §22-4-20, if the permit is to be issued within fifteen (15) days of receipt thereof:

W A I V E R

The undersigned coal operator / owner / lessee / of the coal under this well location has examined this proposed well location. If a mine map exists which covers the area of the well location, the well location has been added to the mine map. The undersigned has no objection to the work proposed to be done at this location, provided the well operator has complied with all applicable requirements of the West Virginia Code and the governing regulations.

Date: , 19 .

CONSOLIDATION COAL COMPANY

By: [Signature]
Its: Senior Vice President

STATE OF WEST VIRGINIA
DEPARTMENT OF MINES
OIL AND GAS WELLS DIVISION

SEP - 8 1982

OIL AND GAS DIVISION
WV DEPARTMENT OF MINES

AFFIDAVIT OF PLUGGING AND FILLING WELL

AFFIDAVIT SHOULD BE MADE IN TRIPLICATE, ONE COPY MAILED TO THE DEPARTMENT, ONE COPY TO BE RETAINED BY THE WELL OPERATOR AND THE THIRD COPY (AND EXTRA COPIES IF REQUIRED) SHOULD BE MAILED TO EACH COAL OPERATOR AT THEIR RESPECTIVE ADDRESSES.

Consolidation Coal Company
COAL OPERATOR OR OWNER
P. O. Box 1314, Morgantown, WV 26507-1314
ADDRESS
Same
COAL OPERATOR OR OWNER
ADDRESS
Robert Fluharty
LEASE OR PROPERTY OWNER
Wadestown, WV
ADDRESS
Consolidation Coal Company
NAME OF WELL OPERATOR
P. O. Box 1314, Morgantown, WV 26507-1314
COMPLETE ADDRESS
August 31, 19 82
WELL AND LOCATION
Battelle District
Monongalia County
Well No. Consol 4259
Robert Fluharty Farm

STATE INSPECTOR SUPERVISING PLUGGING William Blosser

AFFIDAVIT

STATE OF WEST VIRGINIA,
County of Monongalia } ss:

Jim Lang and Calvin Lofton
being first duly sworn according to law depose and say that they are experienced in the work of plugging and filling oil and gas wells and were employed by Consolidation Coal Company, well operator, and participated in the work of plugging and filling the above well, that said work was commenced on the 26th day of April, 19 82, and that the well was plugged and filled in the following manner:

Table with 4 columns: SAND OR ZONE RECORD, FILLING MATERIAL, PLUGS USED, CASING. Includes details of wellbore cleaning, casing displacement, and cement placement.

and that the work of plugging and filling said well was completed on the 4th day of June, 19 82
And further deponents saith not.

Sworn to and subscribed before me this 3rd day of Sept, 19 82

My commission expires:
Sept 8, 1988

James R. Lang
Calvin Lofton
J. R. Egan
Notary Public.

Mon-0648-RED-P