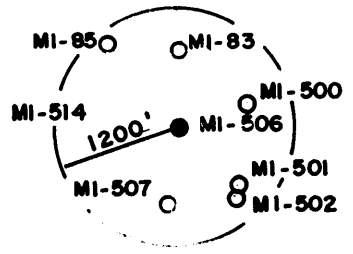


Janice 10/19/89

39° 40' LATITUDE  
8,350

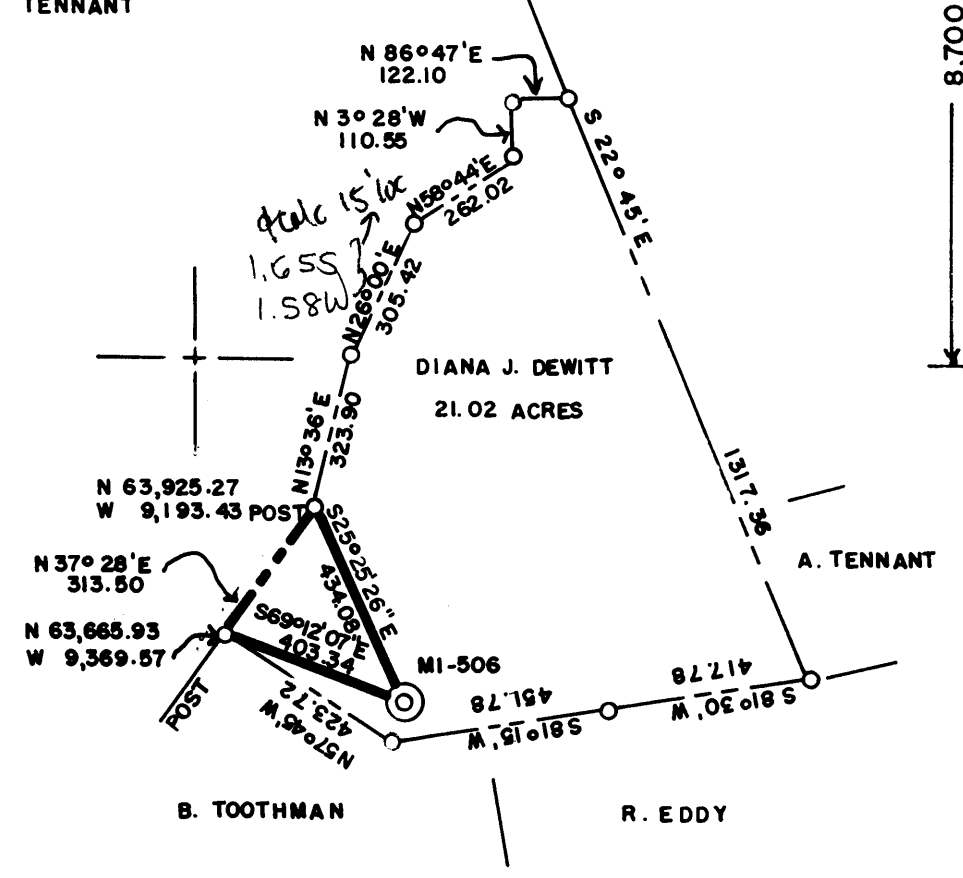
LONGITUDE  
87° 08'



J. TENNANT

R. TENNANT

NORTH



DIANA J. DEWITT  
21.02 ACRES

H. HAMILTON

A. TENNANT


B. TOOTHMAN

R. EDDY

(+) DENOTES LOCATION OF WELL ON UNITED STATES TOPOGRAPHIC MAPS

FILE NO. \_\_\_\_\_  
 DRAWING NO. \_\_\_\_\_  
 SCALE **1" = 400'**  
 MINIMUM DEGREE OF  
 ACCURACY **1 IN 5000**  
 PROVEN SOURCE OF  
 ELEVATION **COMPANY SURVEY TIED  
 INTO U.S.G.S. NETWORK**

I THE UNDERSIGNED, HEREBY CERTIFY THAT  
 THIS PLAT IS CORRECT TO THE BEST OF MY  
 KNOWLEDGE AND BELIEF AND SHOWS ALL THE  
 INFORMATION REQUIRED BY LAW AND THE REGU-  
 LATIONS ISSUED AND PRESCRIBED BY THE DEPART-  
 MENT OF ENERGY.  
 (SIGNED) Carl Morris  
 R.P.E. \_\_\_\_\_ L.L.S. **460**



**STATE OF WEST VIRGINIA**  
 DEPARTMENT OF ENERGY  
 OIL AND GAS DIVISION



DATE 11-30, 19 88  
 OPERATOR'S WELL NO. MI-506  
 API WELL NO. \_\_\_\_\_

WELL TYPE: OIL \_\_\_ GAS \_\_\_ LIQUID INJECTION \_\_\_ WASTE DISPOSAL \_\_\_  
 (IF "GAS,") PRODUCTION \_\_\_ STORAGE \_\_\_ DEEP \_\_\_ SHALLOW X **ABANDONED X**  
 LOCATION: ELEVATION 1454.21 WATER SHED JAKES RUN  
 DISTRICT CLAY COUNTY MONONGALIA  
 QUADRANGLE BLACKSVILLE W.V., PA. 415 Wc

SURFACE OWNER DIANA J. DEWITT ACREAGE 21.02  
 OIL & GAS ROYALTY OWNER \_\_\_\_\_ LEASE ACREAGE \_\_\_\_\_

PROPOSED WORK: DRILL \_\_\_ CONVERT \_\_\_ DRILL DEEPER \_\_\_ REDRILL \_\_\_ FRACTURE OR  
 STIMULATE \_\_\_ PLUG OFF OLD FORMATION \_\_\_ PERFORATE NEW  
 FORMATION \_\_\_ OTHER PHYSICAL CHANGE IN WELL (SPECIFY) \_\_\_\_\_

PLUG AND ABANDON \_\_\_ CLEAN OUT AND REPLUG X  
 TARGET FORMATION NONE ESTIMATED DEPTH \_\_\_\_\_  
 WELL OPERATOR CONSOLIDATION COAL CO. DESIGNATED AGENT ROGER E. DUCKWORTH  
 ADDRESS PO. BOX 1314 MORGANTOWN, W.V. 26505 ADDRESS PO. BOX 1314 MORGANTOWN, W.V. 26505

OCT 13 1988

COUNTY NAME  
PERMIT

H.T. HALL 48673 FORM WW-6

AFFIDAVIT OF PLUGGING AND FILLING WELL

AFFIDAVIT SHOULD BE MADE IN TRIPLICATE, one copy mailed to the Division, one copy to be retained by the Well Operator and the third copy (and extra copies if required) should be mailed to each coal operator at their respective addresses.

Consolidation Coal Co.  
Coal Operator or Owner  
P.O. Box 1314, Morgantown, W.Va. 26507  
Address

Consolidation Coal Co.  
Name of Well Operator  
P.O. Box 1314 Morgantown, W.Va. 26507  
Complete Address

Consolidation Coal Co.  
Coal Operator or Owner  
P.O. Box 1314 Morgantown, W.Va. 26507  
Address

June 13 19 90

WELL AND LOCATION  
Clay District

Diana J. DeWitt  
Lease or Property Owner  
Address

Monongalia County

WELL NO. M1-506

DeWitt  
Don Ellis

STATE INSPECTOR SUPERVISING PLUGGING

**RECEIVED**  
Division of Energy

AFFIDAVIT

JUN 19 90

STATE OF WEST VIRGINIA,  
County of Monongalia

ss:

Permitting  
Oil and Gas Section

Larry L. Yost and Dennis L. Yost

being first duly sworn according to law depose and say that they are experienced in the work of plugging and filling oil and gas wells and were employed by Consolidation Coal Co., well operator, and participated in the work of plugging and filling the above well, that said work was commenced on the 26th day of April, 19 90, and that the well was plugged and filled in the following manner:

Sand or Zone Record Formation	Filling Material	Plugs Used Size & Kind	Casing	
			CSG PULLED	TOP LIFT
	Pulled 335 ft. of 6 5/8" casing;	6 5/8"	335'	1350 ft.
	Pulled 473 ft. of 8 1/2" casing;	8 1/2"	473'	1323 ft.
	Pulled 742 ft. of 10" casing. Cleaned wellbore to 1420 ft. Ran coal protection string as follows; 1106 ft. of 4 1/2" casing; 260 ft. of 2 3/8" tubing; Latch down plug at 1086 ft.; Float valve at 1106 ft.; Swedge at 1107 ft. Circulated cement to surface as follows; 810 sacks of Poz Mix; 360 sacks of expanding type cement; 1,000 gal. mud flush. Let set, bailed dry, set monument.	10"	742'	
Coal Seams		Description of Monument		
(Name) Pittsburgh-940 ft.		6 ft. of 4 1/2" casing with plaque stating Consol M1-506.		
(Name)				
(Name)				
(Name)		47-061-0948-P		

and that the work of plugging and filling said well was completed on the 25th day of May, 1990.

And further deponents saith not.

Larry L. Yost  
Dennis L. Yost

Sworn to and subscribed before me this 14th day of June, 19 90.

Kelli D. Wilson  
Notary Public

My commission expires:

March 15, 1993

JUN 29 1990

Permit No. 47-061-0948-P