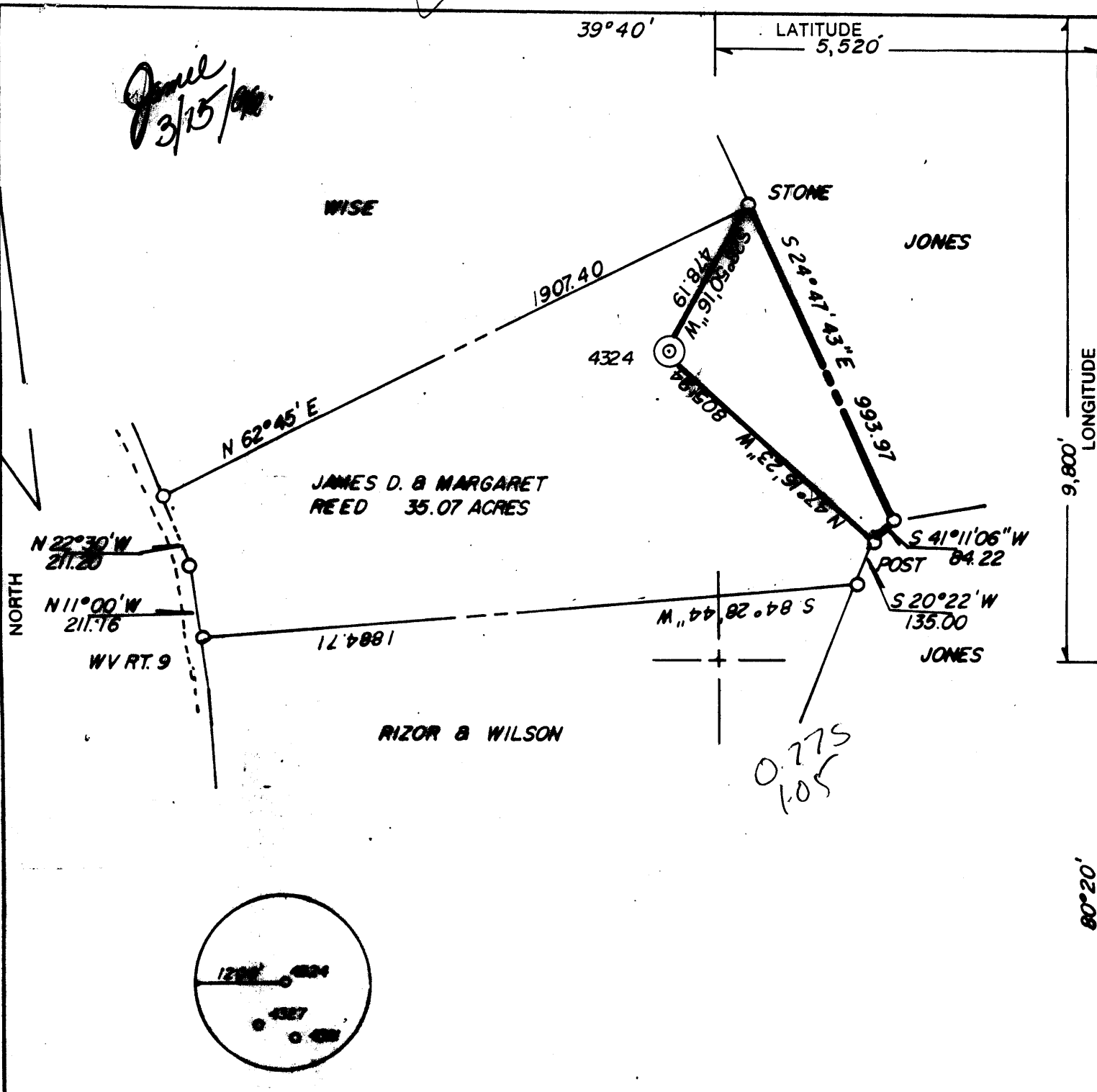


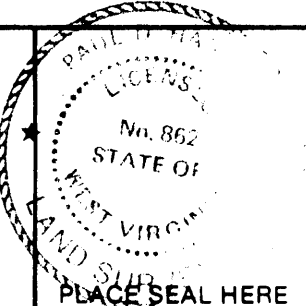
June 3/15/96



(+) DENOTES LOCATION OF WELL ON UNITED STATES TOPOGRAPHIC MAPS

FILE NO. \_\_\_\_\_  
 DRAWING NO. \_\_\_\_\_  
 SCALE 1" = 400'  
 MINIMUM DEGREE OF ACCURACY 1 IN 5000  
 PROVEN SOURCE OF ELEVATION COMPANY SURVEY TIED INTO U.S.G.S. NETWORK

I THE UNDERSIGNED, HEREBY CERTIFY THAT THIS PLAT IS CORRECT TO THE BEST OF MY KNOWLEDGE AND BELIEF AND SHOWS ALL THE INFORMATION REQUIRED BY LAW AND THE REGULATIONS ISSUED AND PRESCRIBED BY THE DEPARTMENT OF ENERGY.  
 (SIGNED) Paul D. Hubert  
 R.P.E. \_\_\_\_\_ L.L.S. 862



**STATE OF WEST VIRGINIA**  
 DEPARTMENT OF ENERGY  
 OIL AND GAS DIVISION



DATE 1-12 19 96  
 OPERATOR'S WELL NO. 4324  
 API WELL NO. \_\_\_\_\_

WELL TYPE: OIL \_\_\_ GAS \_\_\_ LIQUID INJECTION \_\_\_ WASTE DISPOSAL \_\_\_  
 (IF "GAS,") PRODUCTION \_\_\_ STORAGE \_\_\_ DEEP \_\_\_ SHALLOW X ABANDONED X  
 LOCATION: ELEVATION 1413.85 WATERSHED DUNKARD CREEK  
 DISTRICT BATTELLE COUNTY MONONGALIA

QUADRANGLE WADESTOWN WV, PA.  
 SURFACE OWNER JAMES B MARGARET REED ACREAGE 35.07  
 OIL & GAS ROYALTY OWNER \_\_\_\_\_ LEASE ACREAGE \_\_\_\_\_

LEASE NO. \_\_\_\_\_  
 PROPOSED WORK: DRILL \_\_\_ CONVERT \_\_\_ DRILL DEEPER \_\_\_ REDRILL \_\_\_ FRACTURE OR STIMULATE \_\_\_ PLUG OFF OLD FORMATION \_\_\_ PERFORATE NEW FORMATION \_\_\_ OTHER PHYSICAL CHANGE IN WELL (SPECIFY) \_\_\_\_\_

PLUG AND ABANDON \_\_\_ CLEAN OUT AND REPLUG X  
 TARGET FORMATION NONE ESTIMATED DEPTH \_\_\_\_\_  
 WELL OPERATOR CONSOLIDATION COAL COMPANY DESIGNATED AGENT ROGER E. DUCKWORTH  
 ADDRESS P.O. BOX 1314 MORGANTOWN W.V. 26505 ADDRESS P.O. BOX 1314 MORGANTOWN W.V. 26505

FORM WV-6

COUNTY NAME \_\_\_\_\_  
 PERMIT \_\_\_\_\_

AFFIDAVIT OF PLUGGING AND FILLING WELL

AFFIDAVIT SHOULD BE MADE IN TRIPLICATE, one copy mailed to the Division, one copy to be retained by the Well Operator and the third copy (and extra copies if required) should be mailed to each coal operator at their respective addresses.

<p><u>Consolidation Coal Company</u> Coal Operator or Owner P.O. Box 100, Osage, WV 26543 Address</p> <hr/> <p>Coal Operator or Owner Address James D. &amp; Margaret Reed Lease or Property Owner Route 1, Box 85, Burton, WV 26562 Address</p>	<p><u>Consolidation Coal Company</u> Name of Well Operator P. O. Box 100, Osage, WV 26543 Complete Address April 19, 19 96 WELL AND LOCATION Battelle District Monongalia County WELL NO. 4324 James D. &amp; Margaret Reed Farm</p>
--	--

STATE INSPECTOR SUPERVISING PLUGGING Randal Mink  
AFFIDAVIT

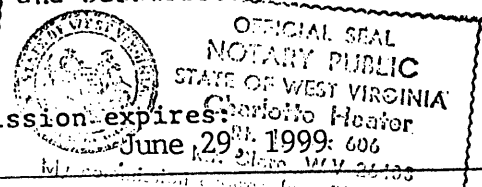
STATE OF WEST VIRGINIA,  
County of Harrison ss:  
William Jacobs and G. Andrew Lang  
being first duly sworn according to law depose and say that they are experienced in the work of plugging and filling oil and gas wells and were employed by Consolidation Coal Company, well operator, and participated in the work of plugging and filling the above well, that said work was commenced on the 5th day of March, 19 96, and that the well was plugged and filled in the following manner:

Sand or Zone Record Formation	Filling Material	Plugs Used Size & Kind	Casing	
			CSG PULLED	CSG LEFT IN
Cleaned 7 7/8" hole to 1650'. hole to 1817'. Pulled 8" casing from surface to 1340'. hole thru Pittsburgh Coal from 1256' to 1264'. Ran 387.91' of 2 3/8" tubing followed by 1395.63' of 4 1/2" casing. Cemented hole back to surface using 700 sacks of poz mix and 200 sacks of thixotropic cement. Latch down plug at 1367'. Float valve at 1400'. Swedge at 1401. Cement did circulate Displaced cement with water, let set and bailed dry. Used 1000 gallons of mud flush. Sent cement plug from 1817' to 1464 with poz mix. Sent cement plug from 1464' to 1156' with thixotropic cement. Sent cement plug from 1156' to surface with poz mix.	Reduced hole to 6 1/2" and cleaned 6 1/2" Cleaned 9 7/8" of 2 3/8" back to surface Cement did circulate Used 1000 gallons of poz mix. Sent cement thixotropic cement. Sent cement plug from	7 7/8" 8 1/2"	-0- 1340'	1817'
TOTAL DEPTH: 1,817 feet				
Coal Seams	Description of Monument			
(Name) Pittsburgh	1256' to 1264'	5' of 4 1/2" casing with plaque stating: Well 4324 Consolidation Coal Co. Permit #47-061-1235-P		

and that the work of plugging and filling said well was completed on the 22nd day of March, 19 96.

And further deponents saith not.

Sworn to and subscribed before me this 19th day of April, 19 96.



Wm D. & Jacobs Jr  
G. Andrew Lang  
Charlotte Heater  
Notary Public

NOV 07 1997  
Permit No. 47-061-1235-P