



---

west virginia department of environmental protection

---

Office of Oil and Gas  
601 57<sup>th</sup> Street, S.E.  
Charleston, WV 25304  
(304) 926-0450  
fax: (304) 926-0452

Harold D. Ward, Cabinet Secretary  
[www.dep.wv.gov](http://www.dep.wv.gov)

Monday, March 30, 2026  
WELL WORK PLUGGING PERMIT  
Not Available Plugging

NORTHEAST NATURAL ENERGY LLC  
707 VIRGINIA STREET EAST  
STE 1200  
CHARLESTON, WV 25301

Re: Permit approval for ERP PW  
47-061-02023-00-00

This well work permit is evidence of permission granted to perform the specified well work at the location described on the attached pages and located on the attached plat, subject to the provisions of Chapter 22 of the West Virginia Code of 1931, as amended, and all rules and regulations promulgated thereunder, and to any additional specific conditions and provisions outlined in the pages attached hereto. Notification shall be given by the operator to the Oil and Gas Inspector at least 24 hours prior to the construction of roads, locations, and/or pits for any permitted work. In addition, the well operator shall notify the same inspector 24 hours before any actual well work is commenced and prior to running and cementing casing. Spills or emergency discharges must be promptly reported by the operator to 1-800-642-3074 and to the Oil and Gas Inspector.

Upon completion of the plugging well work, the above named operator will reclaim the site according to the provisions of WV Code 22-6-30. Please be advised that form WR-38, Affidavit of Plugging and Filling Well, is to be submitted to this office within 90 days of completion of permitted well work, as should form WR-34 Discharge Monitoring Report within 30 days of discharge of pits, if applicable. Failure to abide by all statutory and regulatory provisions governing all duties and operations hereunder may result in suspension or revocation of this permit and, in addition, may result in civil and/or criminal penalties being imposed upon the operators.

Per 35 CSR 4-5.2.g this permit will expire in two (2) years from the issue date unless permitted well work is commenced. If there are any questions, please feel free to contact me at (304) 926- 0450.

H. Jason Harmon  
Acting Chief

Operator's Well Number: ERP PW  
Farm Name: PHOENIX ENERGY RESOURCES LLC  
U.S. WELL NUMBER: 47-061-02023-00-00  
Not Available Plugging  
Date Issued: 3/30/2026

# PERMIT CONDITIONS

West Virginia Code §22-6-11 allows the Office of Oil and Gas to place specific conditions upon this permit. Permit conditions have the same effect as law. Failure to adhere to the specified permit conditions may result in enforcement action.

## CONDITIONS

---

1. All pits must be lined with a minimum of 20 mil thickness synthetic liner.
2. In the event of an accident or explosion causing loss of life or serious personal injury in or about the well or while working on the well, the well operator or its contractor shall give notice, stating the particulars of the accident or explosion, to the oil and gas inspector and the Chief within twenty-four (24) hours.
3. Well work activities shall not constitute a hazard to the safety of persons.
4. Notification shall be given by the operator to the Oil and Gas Inspector at least 24 hours prior to the construction of roads, locations and/or pits for any permitted work. In addition, the well operator shall notify the same inspector 24 hours before any actual well work is commenced and prior to running and cementing casing.

4706102023

WW-4B  
Rev. 2/01

1) Date November 23, 2025  
2) Operator's  
Well No. ERP PW  
3) API Well No. 47-      -      

STATE OF WEST VIRGINIA  
DEPARTMENT OF ENVIRONMENTAL PROTECTION  
OFFICE OF OIL AND GAS

APPLICATION FOR A PERMIT TO PLUG AND ABANDON

4) Well Type: Oil        / Gas x / Liquid injection        / Waste disposal        /  
(If "Gas, Production        or Underground storage       ) Deep        / Shallow x

5) Location: Elevation 1338' Watershed Dunkard Creek  
District Battelle County Monongalia Quadrangle Wadestown

6) Well Operator Northeast Natural Energy LLC 7) Designated Agent John Adams  
Address 707 Virginia Street E, Suite 1200 Address 707 Virginia Street E, Suite 1200  
Charleston, WV 25301 Charleston, WV 25301

8) Oil and Gas Inspector to be notified Name Robert J. Hitt  
Address 601 57th Street SE  
Charleston, WV 25304  
9) Plugging Contractor Name Lightning Energy Services LLC  
Address 603 US Hwy 19N  
Weston, WV 26452

10) Work Order: The work order for the manner of plugging this well is as follows:  
The cellar for the ERP 11H was inadvertently set in the wrong location and the conductor was set before identifying the error. After identifying the mistake, the O&G inspector was notified and approval was granted to plug the cellar/conductor. Plugging was completed utilizing Class A cement from 100ft (TD) to surface. This location is being identified as the ERP PW and since no API number has been assigned, no monument has been set at this time.

RECEIVED  
Office of Oil and Gas  
MAR 12 2026  
WV Department of  
Environmental Protection

Notification must be given to the district oil and gas inspector 24 hours before permitted work can commence.

Work order approved by inspector Robert J. Hitt Date 2-26-26

04/03/2026

STATE OF WEST VIRGINIA  
DEPARTMENT OF ENVIRONMENTAL PROTECTION  
OFFICE OF OIL AND GAS

AFFIDAVIT OF PLUGGING AND FILLING WELL

AFFIDAVIT SHOULD BE IN TRIPLICATE, one copy mailed to the Department, one copy to be retained by the Well Operator and the third copy (and extra copies if required) should be mailed to each coal operator at their respective addresses.

Farm name: ERP Operator Well No.: PW  
 LOCATION: Elevation: 1338' Quadrangle: Wadestown  
 District: Battelle County: Monongalia  
 Latitude: 12,668 Feet South of 39 Deg. 42 Min. 30 Sec.  
 Longitude: 6,671 Feet West of 80 Deg. 15 Min. 00 Sec.

Well Type: OIL \_\_\_\_\_ GAS x

Company Northeast Natural Energy LLC Coal Operator Phoenix Energy Resources LLC  
707 Virginia Street E, Suite 1200 or Owner 863 Quail Valley Drive  
Charleston, WV 25301 Princeton, WV 24740  
 Agent John Adams Coal Operator \_\_\_\_\_  
 Permit Issued Date N/A or Owner \_\_\_\_\_

AFFIDAVIT

STATE OF WEST VIRGINIA,  
County of Monongalia ss:

PAT SARGLEY and Sam Barker being first duly sworn according to law depose and say that they are experienced in the work of plugging and filling oil and gas wells and were employed by the above named well operator, and participated in the work of plugging and filling the above well say that said work was commenced on the 23rd day of November, 2025 and the well was plugged and filled in the following manner:

TYPE	FROM	TO	PIPE REMOVED	LEFT
24" casing	0	100'	0	100'
8' cellar ring	0	8'	0	8'
Cement Class A	0	100'		

RECEIVED  
Office of Oil and Gas  
MAR 12 2026  
WV Department of Environmental Protection


Description of monument: No Monument and that the work of plugging and filling said well was completed on the 23 day of November, 2025.

And further deponents saith not.

Sworn and subscribe before me this 24 day of February, 2026

My commission expires: March 24, 2030

*[Signature]*  
Notary Public



Affidavit reviewed by the Office of Oil and Gas: Robert J. Hitt 2-26-26 Title: OOG Inspector



WW-4A  
Revised 6-07

1) Date: March 19, 2026  
2) Operator's Well Number  
ERP PW

3) API Well No.: 47 -

**STATE OF WEST VIRGINIA**  
**DEPARTMENT OF ENVIRONMENTAL PROTECTION, OFFICE OF OIL AND GAS**  
**NOTICE OF APPLICATION TO PLUG AND ABANDON A WELL**


4) Surface Owner(s) to be served:	5) (a) Coal Operator
(a) Name <u>Phoenix Energy Resources LLC</u>	Name <u></u>
Address <u>863 Quail Valley Drive</u>	Address <u></u>
<u>Princeton, WV 24740</u>	
(b) Name <u>Norma Williams</u>	(b) Coal Owner(s) with Declaration
Address <u>222 Happy Lane</u>	Name <u>Phoenix Energy Resources LLC</u>
<u>Fairview, WV 26570</u>	Address <u>863 Quail Valley Drive</u>
	<u>Princeton, WV 24740</u>
(c) Name <u>Glenn N &amp; Orpha J Reed</u>	Name <u></u>
Address <u>911 Miracle Run Rd</u>	Address <u></u>
<u>Fairview, WV 26570</u>	
6) Inspector <u>Robert J. Hitt</u>	(c) Coal Lessee with Declaration
Address <u>601 57th Street SE</u>	Name <u></u>
<u>Charleston, WV 25304</u>	Address <u></u>
Telephone <u>304-926-0440</u>	

**TO THE PERSONS NAMED ABOVE: You should have received this Form and the following documents:**

- (1) The application to Plug and Abandon a Well on Form WW-4B, which sets out the parties involved in the work and describes the well its and the plugging work order; and
- (2) The plat (surveyor's map) showing the well location on Form WW-6.

The reason you received these documents is that you have rights regarding the application which are summarized in the instructions on the reverses side. However, you are not required to take any action at all.

Take notice that under Chapter 22-6 of the West Virginia Code, the undersigned well operator proposes to file or has filed this Notice and Application and accompanying documents for a permit to plug and abandon a well with the Chief of the Office of Oil and Gas, West Virginia Department of Environmental Protection, with respect to the well at the location described on the attached Application and depicted on the attached Form WW-6. Copies of this Notice, the Application, and the plat have been mailed by registered or certified mail or delivered by hand to the person(s) named above (or by publication in certain circumstances) on or before the day of mailing or delivery to the Chief.



Well Operator Northeast Natural Energy LLC  
 By: Hollie Medley  
 Its: Regulatory Manager  
 Address 707 Virginia St. E, Ste 1200  
Charleston, WV 25301  
 Telephone 304-212-0422

Subscribed and sworn before me this 19th day of March, 2026  
[Signature] Notary Public  
 My Commission Expires March 24, 2030

**Oil and Gas Privacy Notice**

The Office of Oil and Gas processes your personal information, such as name, address and phone number, as a part of our regulatory duties. Your personal information may be disclosed to other State agencies or third parties in the normal course of business or as needed to comply with statutory or regulatory requirements, including Freedom of Information Act requests. Our office will appropriately secure your personal information. If you have any questions about our use of your personal information, please contact DEP's Chief Privacy Officer at [depprivacyoffier@wv.gov](mailto:depprivacyoffier@wv.gov).

# ERP PW Plugging Notices

9589 0710 5270 0683 9440 94

**U.S. Postal Service™  
CERTIFIED MAIL® RECEIPT**  
Domestic Mail Only

For delivery information, visit our website at [www.usps.com](http://www.usps.com)™.

Princeton, WV 24740

Certified Mail Fee	\$5.30	0337
Extra Services & Fees (check box, add fee as appropriate)		
<input type="checkbox"/> Return Receipt (hardcopy)	\$0.00	
<input type="checkbox"/> Return Receipt (electronic)	\$0.00	
<input type="checkbox"/> Certified Mail Restricted Delivery	\$0.00	
<input type="checkbox"/> Adult Signature Required	\$0.00	
<input type="checkbox"/> Adult Signature Restricted Delivery	\$0.00	
Postage	\$1.90	
<b>Total Postage and Fees</b>	<b>\$11.60</b>	

Sent To  
Phoenix Energy Resources LLC  
863 Quail Valley Drive  
Princeton, WV 24740

PS Form 3800, January 2023 PSN 7530-02-000-9047 See Reverse for Instructions

9589 0710 5270 0683 9440 87

**U.S. Postal Service™  
CERTIFIED MAIL® RECEIPT**  
Domestic Mail Only

For delivery information, visit our website at [www.usps.com](http://www.usps.com)™.

Fairview, WV 26570

Certified Mail Fee	\$5.30	0337
Extra Services & Fees (check box, add fee as appropriate)		
<input type="checkbox"/> Return Receipt (hardcopy)	\$0.00	
<input type="checkbox"/> Return Receipt (electronic)	\$0.00	
<input type="checkbox"/> Certified Mail Restricted Delivery	\$0.00	
<input type="checkbox"/> Adult Signature Required	\$0.00	
<input type="checkbox"/> Adult Signature Restricted Delivery	\$0.00	
Postage	\$1.90	
<b>Total Postage and Fees</b>	<b>\$11.60</b>	

Sent To  
Norma Williams  
222 Happy Lane  
Fairview, WV 26570

PS Form 3800, January 2023 PSN 7530-02-000-9047 See Reverse for Instructions

9589 0710 5270 0683 9441 00

**U.S. Postal Service™  
CERTIFIED MAIL® RECEIPT**  
Domestic Mail Only

For delivery information, visit our website at [www.usps.com](http://www.usps.com)™.

Fairview, WV 26570

Certified Mail Fee	\$5.30	0337
Extra Services & Fees (check box, add fee as appropriate)		
<input type="checkbox"/> Return Receipt (hardcopy)	\$0.00	
<input type="checkbox"/> Return Receipt (electronic)	\$0.00	
<input type="checkbox"/> Certified Mail Restricted Delivery	\$0.00	
<input type="checkbox"/> Adult Signature Required	\$0.00	
<input type="checkbox"/> Adult Signature Restricted Delivery	\$0.00	
Postage	\$1.90	
<b>Total Postage and Fees</b>	<b>\$11.60</b>	

Sent To  
Glenn N & Orpha J Reed  
911 Miracle Run Rd  
Fairview, WV 26570

PS Form 3800, January 2023 PSN 7530-02-000-9047 See Reverse for Instructions

4706102023

WW-9  
(4/16)

API Number 47 - \_\_\_\_\_ - \_\_\_\_\_  
Operator's Well No. ERP PW

STATE OF WEST VIRGINIA  
DEPARTMENT OF ENVIRONMENTAL PROTECTION  
OFFICE OF OIL AND GAS

FLUIDS/ CUTTINGS DISPOSAL & RECLAMATION PLAN

Operator Name Northeast Natural Energy LLC OP Code 494498281

Watershed (HUC 10) Dunkard Creek Quadrangle Wadestown

Do you anticipate using more than 5,000 bbls of water to complete the proposed well work? Yes  No

Will a pit be used? Yes  No

If so, please describe anticipated pit waste: NA

Will a synthetic liner be used in the pit? Yes  No  If so, what ml.? NA

Proposed Disposal Method For Treated Pit Wastes:

- Land Application
- Underground Injection ( UIC Permit Number \_\_\_\_\_ )
- Reuse (at API Number unknown at this time, TBD )
- Off Site Disposal (Supply form WW-9 for disposal location)
- Other (Explain \_\_\_\_\_)

Will closed loop system be used? If so, describe: No

Drilling medium anticipated for this well (vertical and horizontal)? Air, freshwater, oil based, etc. N/A Auger

-If oil based, what type? Synthetic, petroleum, etc. N/A

Additives to be used in drilling medium? N/A

Drill cuttings disposal method? Leave in pit, landfill, removed offsite, etc. Used onsite

-If left in pit and plan to solidify what medium will be used? (cement, lime, sawdust) N/A

-Landfill or offsite name/permit number? N/A

Permittee shall provide written notice to the Office of Oil and Gas of any load of drill cuttings or associated waste rejected at any West Virginia solid waste facility. The notice shall be provided within 24 hours of rejection and the permittee shall also disclose where it was properly disposed.

I certify that I understand and agree to the terms and conditions of the GENERAL WATER POLLUTION PERMIT issued on August 1, 2005, by the Office of Oil and Gas of the West Virginia Department of Environmental Protection. I understand that the provisions of the permit are enforceable by law. Violations of any term or condition of the general permit and/or other applicable law or regulation can lead to enforcement action.

I certify under penalty of law that I have personally examined and am familiar with the information submitted on this application form and all attachments thereto and that, based on my inquiry of those individuals immediately responsible for obtaining the information, I believe that the information is true, accurate, and complete. I am aware that there are significant penalties for submitting false information, including the possibility of fine or imprisonment.

Company Official Signature Hollie Medley

Company Official (Typed Name) Hollie Medley

Company Official Title Regulatory Manager

Subscribed and sworn before me this 19th day of March, 2020

[Signature] Notary Public

My commission expires March 24, 2030



Northeast Natural Energy LLC

Proposed Revegetation Treatment: Acres Disturbed 51.23 Prevegetation pH 5-7

Lime 2 Tons/acre or to correct to pH 7

Fertilizer type 19-19-19

Fertilizer amount 300 lbs/acre

Mulch 2 Tons/acre

Seed Mixtures

Temporary		Permanent	
Seed Type	lbs/acre	Seed Type	lbs/acre
Orchard Grass	46	Orchard Grass	46
Red Clover	8	Red Clover	8
Tetraploid Perennial Rye	16	Tetraploid Perennial Rye	16
Timothy 15 Annual Rye 15		Timothy 15 Annual Rye	15

Attach:

Maps(s) of road, location, pit and proposed area for land application (unless engineered plans including this info have been provided). If water from the pit will be land applied, include dimensions (L x W x D) of the pit, and dimensions (L x W), and area in acreage, of the land application area.

Photocopied section of involved 7.5' topographic sheet.

Plan Approved by: Robert J. Hitt

Comments:

Title: OG Inspector Date: 3-19-26

Field Reviewed? ( ) Yes ( ) No



WW-7  
8-30-06



West Virginia Department of Environmental Protection  
Office of Oil and Gas

**WELL LOCATION FORM: GPS**

API: 4706102023 WELL NO.: PW  
FARM NAME: ERP  
RESPONSIBLE PARTY NAME: Northeast Natural Energy LLC  
COUNTY: Monongalia DISTRICT: Battelle  
QUADRANGLE: Wadestown  
SURFACE OWNER: Phoenix Energy Resources LLC  
ROYALTY OWNER: Phoenix Energy Resources LLC  
UTM GPS NORTHING: 4391787.5  
UTM GPS EASTING: 562308.6 GPS ELEVATION: 1338

The Responsible Party named above has chosen to submit GPS coordinates in lieu of preparing a new well location plat for a plugging permit or assigned API number on the above well. The Office of Oil and Gas will not accept GPS coordinates that do not meet the following requirements:

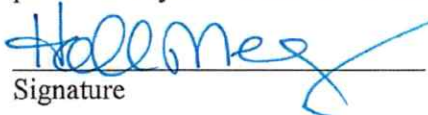
1. Datum: NAD 1983, Zone: 17 North, Coordinate Units: meters, Altitude: height above mean sea level (MSL) – meters.
2. Accuracy to Datum – 3.05 meters
3. Data Collection Method:

Survey grade GPS : Post Processed Differential \_\_\_\_\_  
Real-Time Differential

Mapping Grade GPS \_\_\_\_\_: Post Processed Differential \_\_\_\_\_  
Real-Time Differential \_\_\_\_\_

4. **Letter size copy of the topography map showing the well location.**

I the undersigned, hereby certify this data is correct to the best of my knowledge and belief and shows all the information required by law and the regulations issued and prescribed by the Office of Oil and Gas.

  
Signature

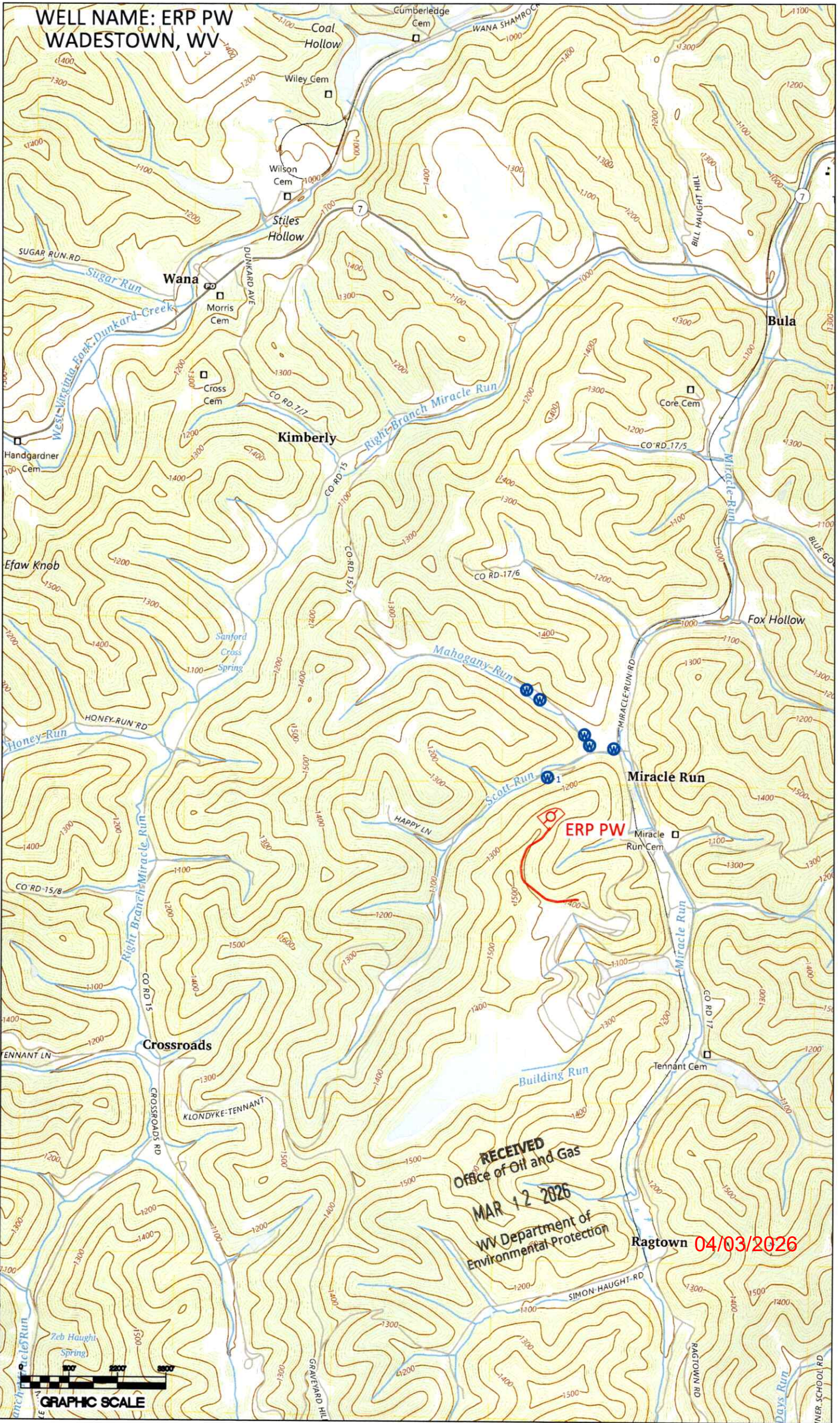
Regulatory Manager  
Title

2/26/2026  
Date

**RECEIVED**  
Office of Oil and Gas  
MAR 12 2026  
WV Department of  
Environmental Protection

04/03/2026

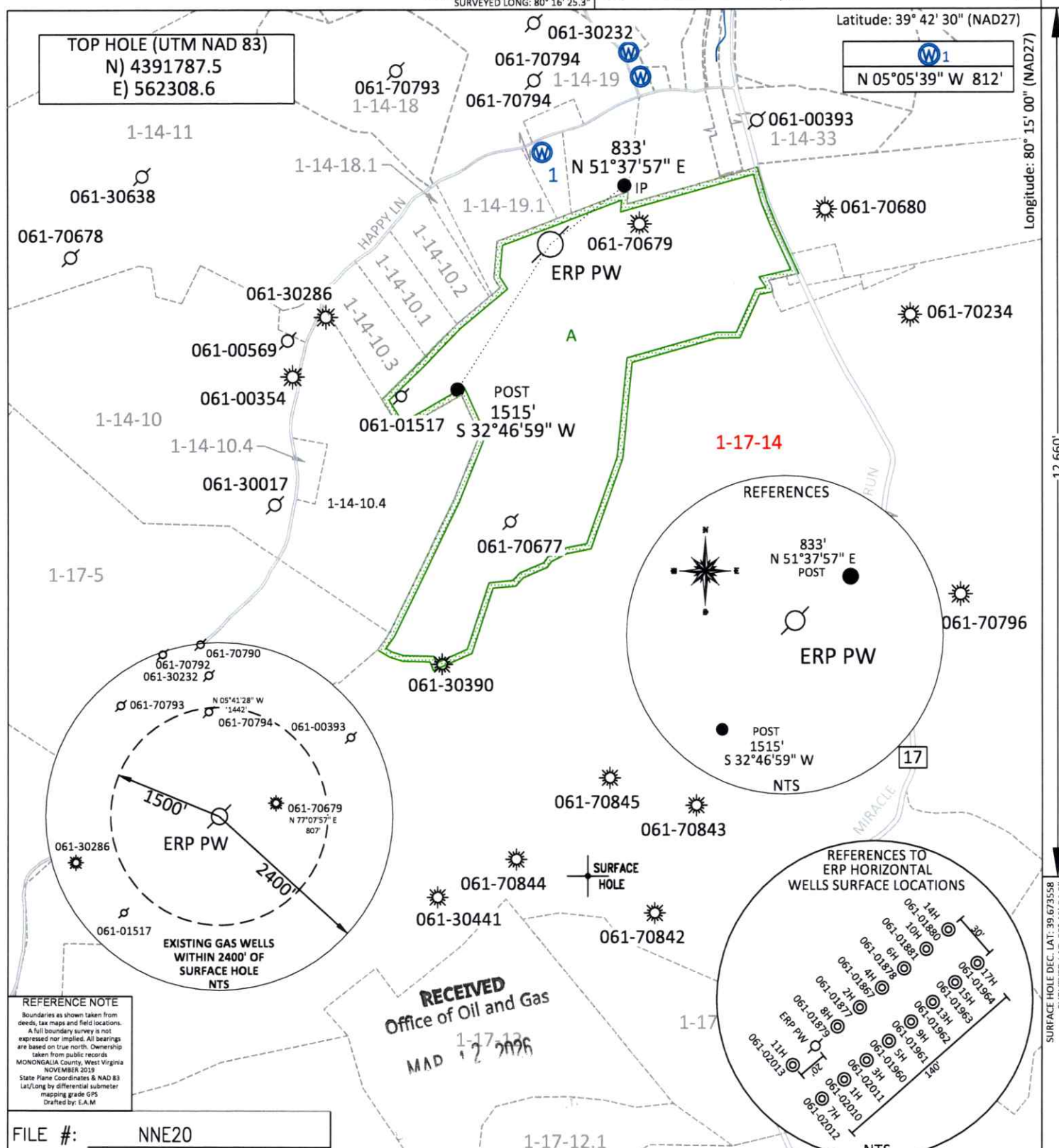
WELL NAME: ERP PW  
WADESTOWN, WV



RECEIVED  
Office of Oil and Gas  
MAR 12 2026  
WV Department of  
Environmental Protection

Ragtown 04/03/2026





**REFERENCE NOTE**  
Boundaries as shown taken from deeds, tax maps and field locations. A full boundary survey is not expressed nor implied. All bearings are based on true north. Ownership taken from public records. MONONGALIA County, West Virginia NOVEMBER 2019 State Plane Coordinates & NAD 83 Lat/Long by differential submeter mapping grade GPS Drafted by: E.A.M

**RECEIVED**  
Office of Oil and Gas  
MAD 1-17-2026

FILE #: NNE20  
DRAWING #: 4187  
SCALE: PLAT: 1" = 1200'  
TICK: 1" = 2000'  
MINIMUM DEGREE OF ACCURACY: 1/200  
PROVEN SOURCE OF ELEVATION: SUBMETER MAPPING GRADE GPS

I, THE UNDERSIGNED, HEREBY CERTIFY THAT THIS PLAT IS CORRECT TO THE BEST OF MY KNOWLEDGE AND BELIEF AND SHOWS ALL THE INFORMATION REQUIRED BY LAW AND THE REGULATIONS ISSUED AND PRESCRIBED BY THE DEPARTMENT OF ENVIRONMENTAL PROTECTION.  
Signed: [Signature]  
L.L.S. #2124 : Ernest J. Benchek III



(+) DENOTES LOCATION OF WELL ON UNITED STATES TOPOGRAPHIC MAPS WVDEP  
**OFFICE OF OIL & GAS**  
601 57TH STREET  
CHARLESTON, WV 25304  
Well Type:  Oil  Waste Diposal  Production  Deep  Gas  Liquid Injection  Storage  Shallow  
WATERSHED: DUNKARD CREEK  
COUNTY/DISTRICT: MONONGALIA / BATTELLE  
SURFACE OWNER: Phoenix Energy Resources, LLC  
OIL & GAS ROYALTY OWNER: Phoenix Energy Resources, LLC  
LEASE NUMBERS: \_\_\_\_\_  
TARGET FORMATION: MARCELLUS  
WELL OPERATOR: Northeast Natural Energy LLC  
ADDRESS: 707 VIRGINIA STREET EAST, SUITE 1200  
CITY: CHARLESTON STATE: WV ZIP CODE: 25301

DATE: FEBRUARY 25, 2026  
OPERATOR'S WELL #: ERP PW  
API WELL #: 47 61 **02023**  
STATE COUNTY PERMIT  
AS-BUILT ELEVATION: 1,338.6'  
QUADRANGLE: WADESTOWN  
ACREAGE: 1460.563 +/-  
ACREAGE: 117.965 +/-  
DRILL  CONVERT  DRILL DEEPER  REDRILL  FRACTURE OR STIMULATE   
PLUG OFF FORMATION  PERFORATE NEW FORMATION  PLUG & ABANDON   
CLEAN OUT & REPLUG  OTHER CHANGE  (SPECIFY): \_\_\_\_\_  
ESTIMATED DEPTH: TVD: 100'  
DESIGNATED AGENT: JOHN ADAMS  
ADDRESS: 707 VIRGINIA STREET EAST, SUITE 1200  
CITY: CHARLESTON STATE: WV ZIP CODE: 25301

**04/03/2026**

	PROPERTY OWNER INDEX
1-17-14	Phoenix Energy Resources, LLC

	LEASE INDEX
A	WV-061-005667-001

RECEIVED  
Office of Oil and Gas  
MAR 12 2026  
WV Department of  
Environmental Protection

04/03/2026

FILE #: NEE20

DRAWING #: 4187

SCALE: N/A

DATE: FEBRUARY 25, 2026

OPERATOR'S WELL #: ERP PW

API WELL #: 47 61 02023  
STATE COUNTY PERMIT

Plugging Permit

- N/A  WW-4B
- WW-4B signed by inspector
- N/A  WW-4A
- N/A  SURFACE OWNER WAIVER or PROOF THAT APPLICATION WAS SENT BY REGISTERED OR CERTIFIED MAIL
- N/A  COAL OWNER/COAL OPERATOR/COAL LESSEE WAIVERS or PROOF THAT APPLICATION WAS SENT BY REGISTERED OR CERTIFIED MAIL
- N/A  WW-9 PAGE 1 (NOTARIZED)
- N/A  WW-9 PAGE 2 with attached drawing of road, location, pit and proposed area for land application
- N/A  WW-9 GPP PAGE 1 and 2 if well effluent will be land applied
- RECENT MYLAR PLAT OR WW-7
- N/A  WELL RECORDS/COMPLETION REPORT
- TOPOGRAPHIC MAP OF WELL, SHOWING PIT IF PIT IS USED
- MUST HAVE VALID BOND IN OPERATOR'S NAME
- N/A  CHECK FOR \$100 IF PIT IS USED

**RECEIVED**  
Office of Oil and Gas  
MAR 12 2026  
WV Department of  
Environmental Protection



March 10, 2026

WV Department of Environmental Protection  
Office of Oil and Gas  
Attn: Mr. Charles T. Brewer  
601 57<sup>th</sup> Street SE  
Charleston, WV 25304

Re: Plugging Permit Application  
ERP PW

Dear Mr. Brewer,

Please find enclosed the *Application for a Permit to Plug and Abandon* for the ERP PW well located on the ERP Well Pad in Monongalia County, WV.

The ERP 11H cellar was inadvertently set in the wrong location, and the conductor was set before the error was identified. After identifying the error, the O&G inspector was notified, and approval was granted to plug the cellar/conductor. This location is now known as ERP PW.

Should you have any questions please contact me at [hmedley@nne-llc.com](mailto:hmedley@nne-llc.com).

Sincerely,

A handwritten signature in blue ink that reads 'Hollie Medley'.

Hollie Medley  
Regulatory Manager

**RECEIVED**  
Office of Oil and Gas  
MAR 12 2026  
WV Department of  
Environmental Protection

04/03/2026



Kennedy, James P <james.p.kennedy@wv.gov>

---

## plugging permit issued for 4706102023

1 message

---

**Kennedy, James P** <james.p.kennedy@wv.gov>

Mon, Mar 30, 2026 at 12:37 PM

To: Hollie Medley <hmedley@nne-llc.com>, Robert J Hitt <robert.j.hitt@wv.gov>, mmusick@assessor.org

To whom it may concern, a plugging permit has been issued for 4706102023.

--

***James Kennedy***

Environmental Resource Specialist III / Permitting

WVDEP Office of Oil and Gas

601 57<sup>th</sup> Street, SE

Charleston, WV 25304

304-926-0499 ext. 45025

[james.p.kennedy@wv.gov](mailto:james.p.kennedy@wv.gov)

---

 **4706102023.pdf**  
3704K

04/03/2026