

Well# MD 34
Hundred WV/PA 7.5' Quad
Scale 1:2000

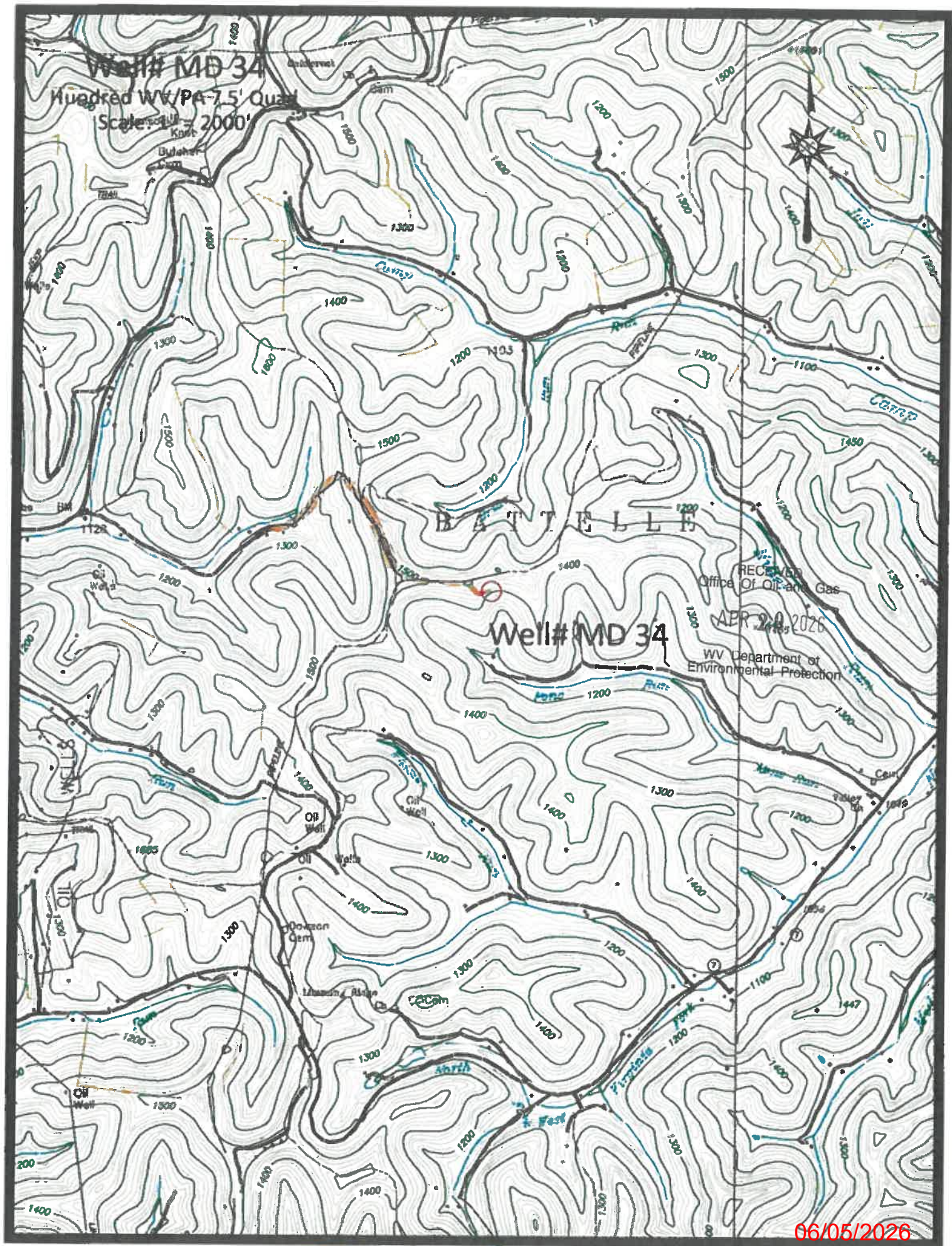


Well# MD 34

RECEIVED
Office Of Oil and Gas
APR 20 2026
WV Department of
Environmental Protection

06/05/2026

 Access Road



4706102035P

Well# MD 34

Hundred WV/PA 7.5' Quad

Scale: 1" = 500'



B A T T E
Briar

1500

1200

1400

Well# MD 34

RECEIVED
Office Of Oil and Gas

APR 20 2026

WV Department of
Environmental Protection

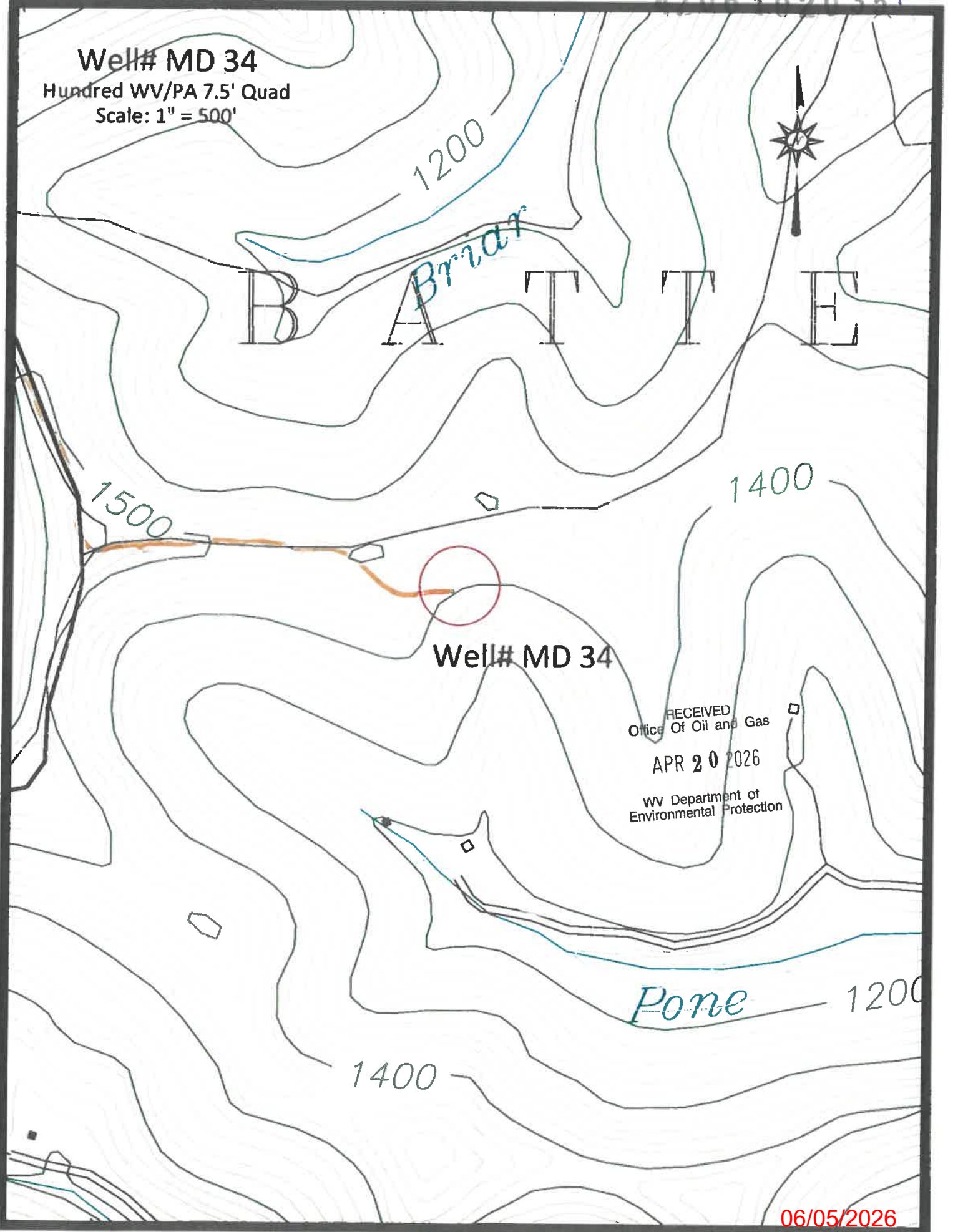
Pone

1200

1400

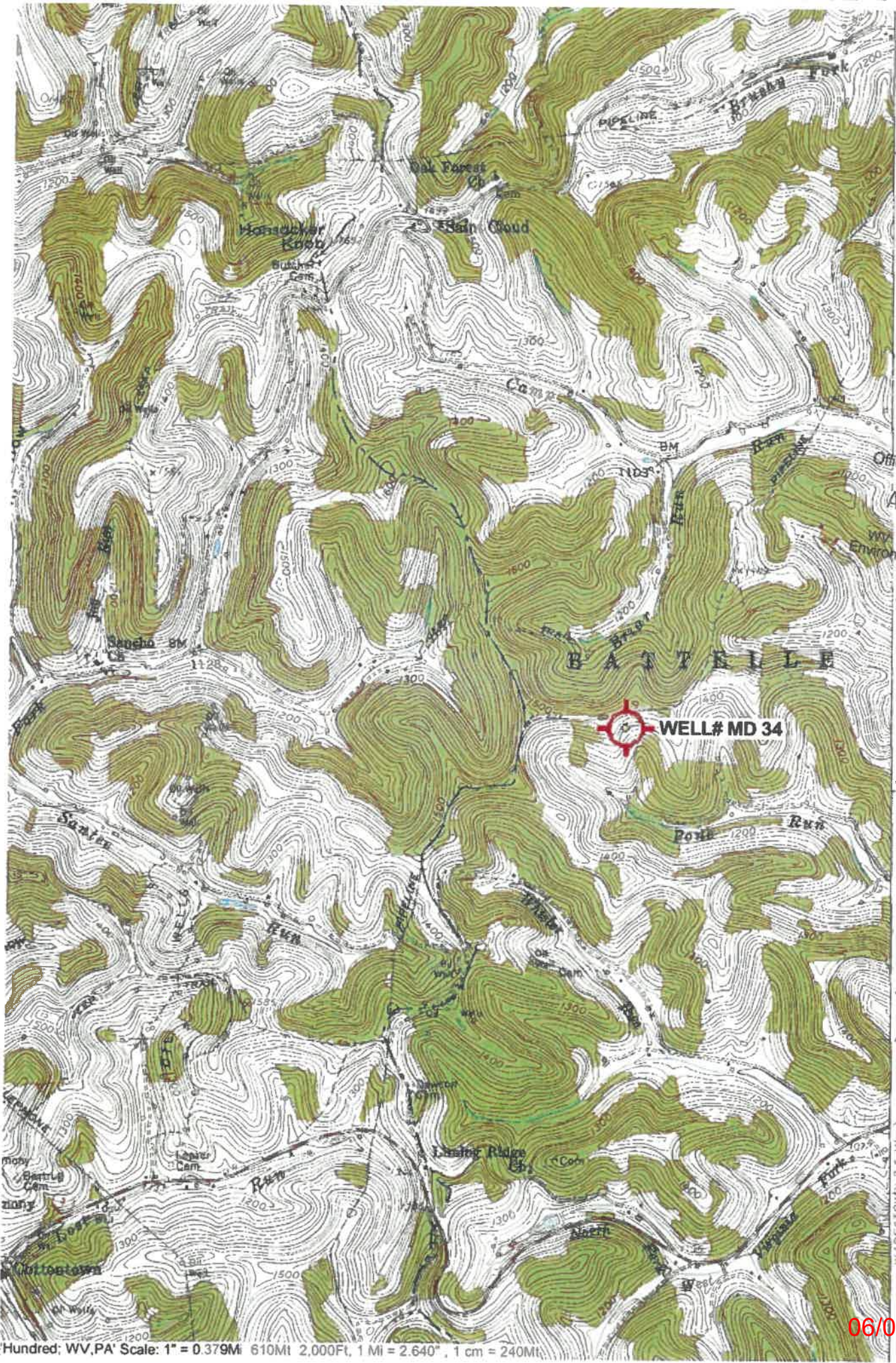
06/05/2026

Access Road



4706102035

RECEIVED
Office Of Oil and Gas
APR 20 2026
WV Department of
Environmental Protection



42'30"
4394
4392
439
40'

Hundred; WV, PA Scale: 1" = 0.379M 610Mt 2,000FT, 1 MI = 2.640", 1 cm = 240Mt

06/05/2026

WW-7
8-30-06



West Virginia Department of Environmental Protection
Office of Oil and Gas
WELL LOCATION FORM: GPS

API: 47-061-02035 WELL NO.: MD 34

FARM NAME: GOODKNIGHT #1

RESPONSIBLE PARTY NAME: WEST VIRGINIA LAND RESOURCES INC.

COUNTY: MONONGALIA DISTRICT: BATTELLE

QUADRANGLE: HUNDRED, WV

SURFACE OWNER: CONSOL MINING COMPANY LLC

ROYALTY OWNER: _____

UTM GPS NORTHING: 4,392,431 m

UTM GPS EASTING: 552,355 m GPS ELEVATION: 428 m (1404')

The Responsible Party named above has chosen to submit GPS coordinates in lieu of preparing a new well location plat for a plugging permit or assigned API number on the above well. The Office of Oil and Gas will not accept GPS coordinates that do not meet the following requirements:

- Datum: NAD 1983, Zone: 17 North, Coordinate Units: meters, Altitude: height above mean sea level (MSL) = meters.
- Accuracy to Datum - 3.05 meters
- Data Collection Method:

Survey grade GPS : Post Processed Differential


Real-Time Differential _____

Mapping Grade GPS _____ : Post Processed Differential _____

Real-Time Differential _____

- Letter size copy of the topography map showing the well location.

I the undersigned, hereby certify this data is correct to the best of my knowledge and belief and shows all the information required by law and the regulations issued and prescribed by the Office of Oil and Gas.


Signature

PS 2002

Title

MARCH 26, 2026

Date

RECEIVED
Office Of Oil and Gas
APR 20 2026
WV Department of
Environmental Protection