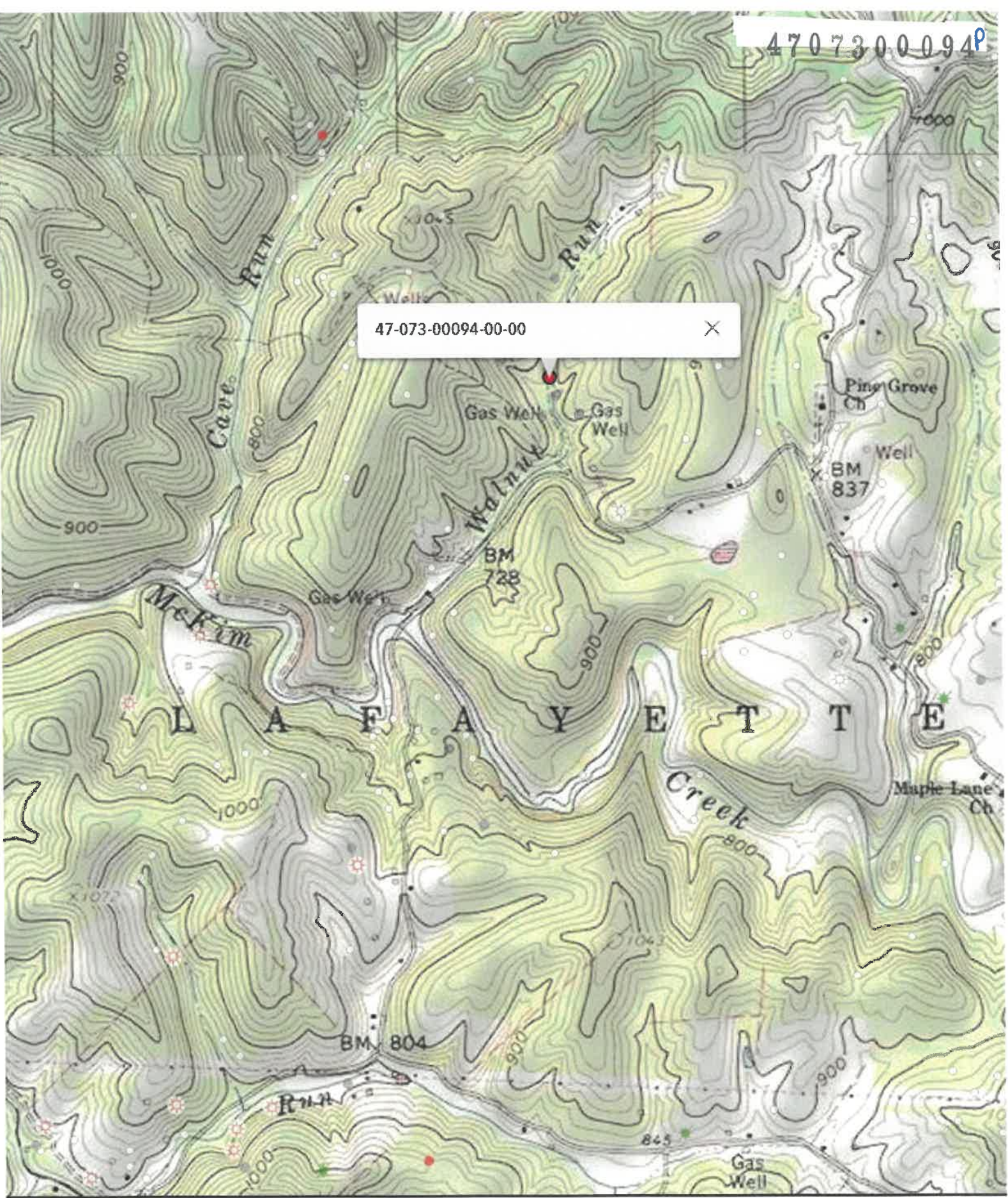


4707300094P

47-073-00094-00-00 X



06/30/2023

TH: 3157' LAT: 39-22-30

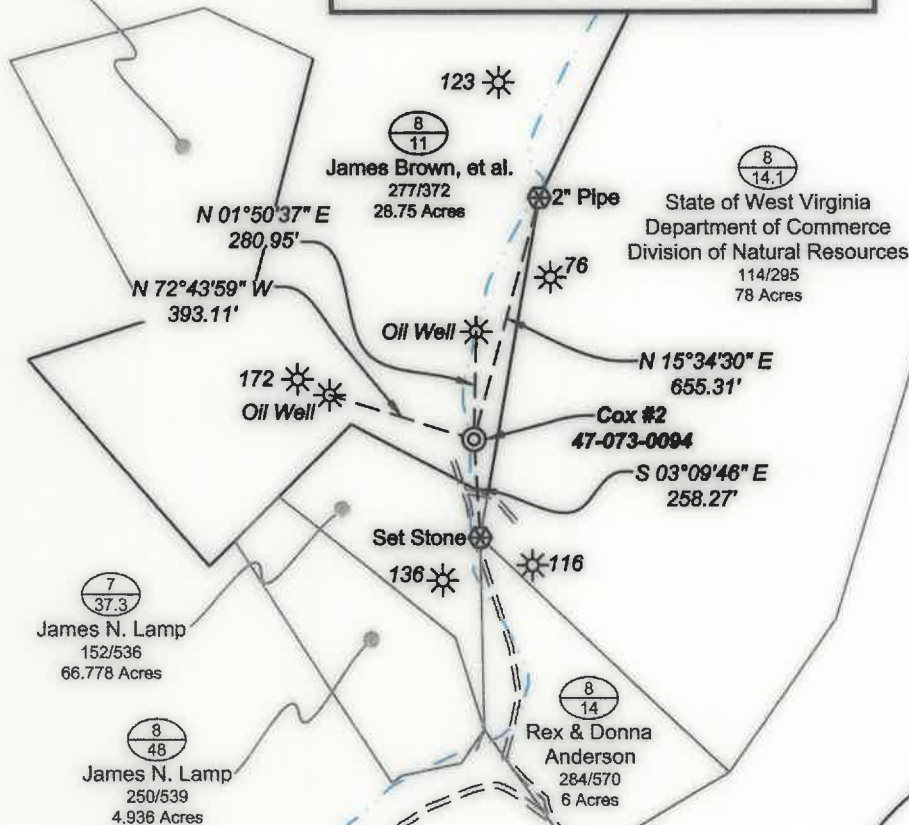
Cox #2
West Virginia Department of Environmental Protection

Notes:
Cox #2 coordinates are
NAD 83 N: 320,402.39 E: 1,529,520.41
NAD 83 Lat: 39.369260 Long: -81.052835
NAD 83 UTM N: 4,357,756.43 E: 495,448.83
West Virginia Coordinate system of 1983 (North Zone)
based upon Differential GPS Measurements.
Plat orientation, corner and well ties are based upon
the grid north meridian.
Well location references are based upon the grid north
meridian.
UTM coordinates are NAD83, Zone 17, Meters.

TH: 2091' LON: 81-02-30

GRID NORTH

7
38
State of West Virginia
Department of Commerce
Division of Natural Resources
327/37
16 Acres




8
25
Eric W. & Audra L. Cunningham
342/186
158.75 Acres

7
37.3
James N. Lamp
152/536
66.778 Acres

8
48
James N. Lamp
250/539
4.936 Acres

8
14
Rex & Donna
Anderson
284/570
6 Acres




- Existing Gas Well
- Located Corner, as noted
- Surface Tract Lines
- Reference Line
- ==== Access Road
- + -+ -+ -+ Center of Railroad
- Creek or Drain

(⊙) Denotes Location of Well on United States Topographic Maps



I, the undersigned, hereby certify that this plat is correct to the best of my knowledge and belief and shows all the information required by law and the regulations issued and prescribed by the Department of Environmental Protection.

Ben R. Singleton
P.S. 2092



SEAL

FILE NO: 46-23
DRAWING NO: Cox #2
SCALE: 1" = 500'
MINIMUM DEGREE OF ACCURACY: 1:2500
PROVEN SOURCE OF ELEVATION: NGS CORS Station

STATE OF WEST VIRGINIA
DEPARTMENT OF ENVIRONMENTAL PROTECTION
OIL AND GAS DIVISION

DATE: March 08 20 23
OPERATOR'S WELL NO.: Cox #2
API WELL NO
47 - 073 - 00094
STATE COUNTY PERMIT

WELL TYPE: OIL GAS LIQUID INJECTION WASTE DISPOSAL
(IF GAS) PRODUCTION: STORAGE DEEP SHALLOW
LOCATION: ELEVATION: 780' WATERSHED McKim Creek QUADRANGLE: Ellenboro
DISTRICT: LaFayette COUNTY: Pleasants
SURFACE OWNER: James Brown, et al. ACREAGE: 28.75
ROYALTY OWNER: LEASE NO: ACREAGE:
PROPOSED WORK: DRILL CONVERT DRILL DEEPER FRACTURE OR STIMULATE PLUG OFF OLD FORMATION
 PERFORATE NEW FORMATION OTHER PHYSICAL CHANGE IN WELL (SPECIFY)
 PLUG AND ABANDON CLEAN OUT AND REPLUG TARGET FORMATION: Unknown ESTIMATED DEPTH: Unknown

06/30/2023

WELL OPERATOR: Unknown - DEP Paid Plugging Contract WVDEP DESIGNATED AGENT: H. Jason Harmon
ADDRESS: 601 57th Street ADDRESS: 601 57th Street
Charleston, WV 25304 Charleston, WV 25304