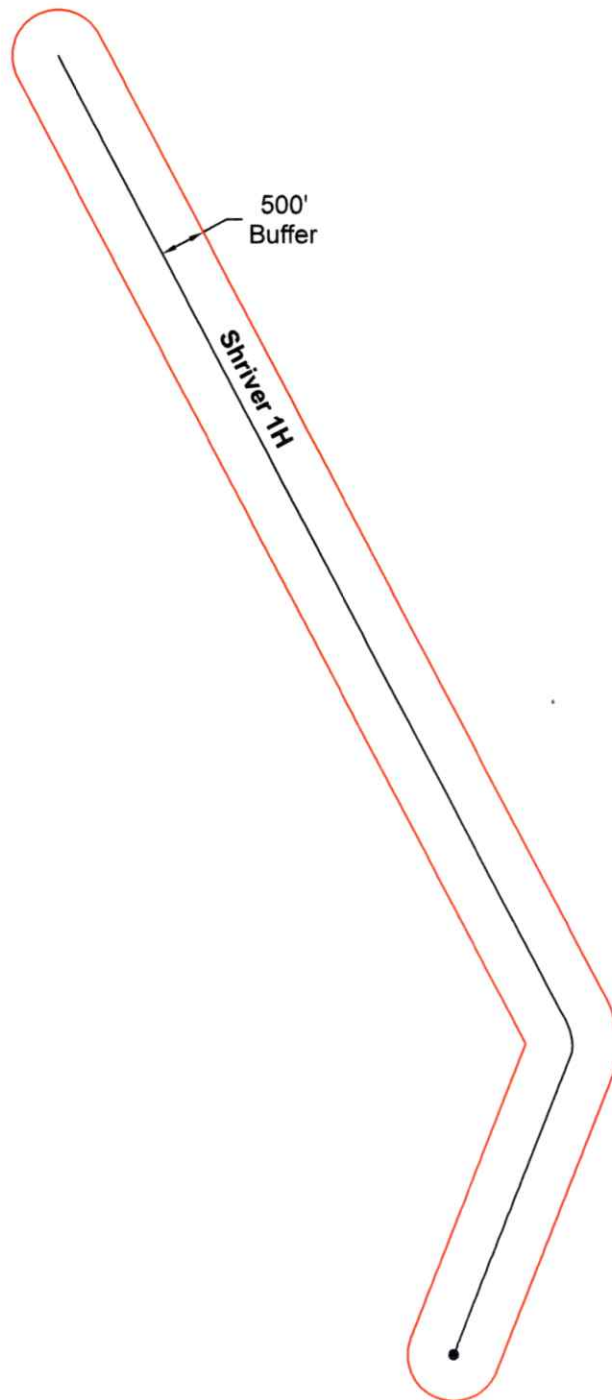


LEGEND

- Proposed gas well
- ⊙ Existing Well, as noted
- ⊙ Digitized Well, as noted



The orientation of this survey is Grid North, and its coordinate base is the West Virginia Coordinate System of 1927, North Zone




RECEIVED
Office of Oil and Gas
FEB 09 2026
WV Department of
Environmental Protection



Bridgeport Office
Phone: (304) 848-5035
Fax: (304) 848-5037

172 Thompson Drive
Bridgeport, WV 26330

PARTY CHIEF: C. Lynch	DRAWN BY: C. Robinson
RESEARCH: J. Miller	PREPARED: January 6, 2026
SURVEYED: Dec. 2016	PROJECT NO: 349-34-M-24
FIELD CREW: C.L., K.M.	Sheet 1 of 1 DRAWING NO: Shriver 1H BHL MOD AOR



Scale: 1 inch = 2000 feet

03/13/2026

2,414' to Top Hole

6,878' to Bottom Hole


TOP LATITUDE 39 - 35 - 00
BTM LATITUDE 39 - 37 - 30

HOLE LONGITUDE 80 - 52 - 30

1,703' to Top Hole

Antero Resources
Well No. Shriver 1H
BHL_MOD
Antero Resources Corporation


Page 1 of 2



Shriver 1H
Bottom Hole

Bottom Hole
7.5' Spot

Top Hole
7.5' Spot



I, the undersigned, hereby certify that this plat is correct to the best of my knowledge and belief and shows all the information required by law and the rules issued and prescribed by the Department of Environmental Protection.

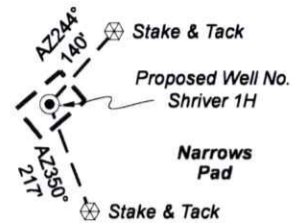
Bradley D. Miller, P.S. 2167



Note: 2 water wells, 1 spring, and 1 pond were found within 2000' of proposed well. No occupied dwellings or buildings 2,500 square feet or larger used to house or shelter dairy cattle or poultry husbandry are located within 625' of the center of the well pad.

Bearing	Dist.
L1 S 24°48' W	1,192.5'
L2 S 77°23' W	1,870.1'
L3 N 17°43' W	1,441.1'
L4 S 88°03' E	818.2'
L5 N 18°21' E	3,842.2'

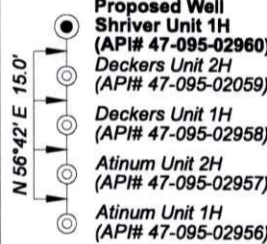
Well Location References
Not to Scale



Notes
West Virginia Coordinate System of 1927, North Zone based upon Differential GPS Measurements.
Well No. Shriver Unit 1H Top Hole coordinates are
N: 395,873.59' Latitude: 39°34'43.17"
E: 1,610,032.53' Longitude: 80°53'00.84"
Bottom Hole coordinates are
N: 409,913.83' Latitude: 39°37'01.28"
E: 1,605,783.10' Longitude: 80°53'57.90"
UTM Zone 17, NAD 1983
Top Hole Coordinates Bottom Hole Coordinates
N: 4,381,009.256m N: 4,385,265.067m
E: 510,014.635m E: 508,648.727m
Plat orientation and corner and well references are based upon the grid north meridian.
Well location references are based upon the magnetic meridian.

Notes:
Well No. Shriver Unit 1H
UTM Zone 17, NAD 1927
Top Hole Coordinates
N: 14,372,646.71'
E: 1,673,224.68'
Point of Entry Coordinates
N: 14,376,311.96'
E: 1,674,372.79'
Bottom Hole Coordinates
N: 14,386,609.31'
E: 1,668,742.96'

Wellhead Layout (NTS)



FILE NO: 349-34-M-24
DRAWING NO: Shriver 1H Well Plat
SCALE: 1" = 2000'
MINIMUM DEGREE OF ACCURACY: Submeter
PROVEN SOURCE OF ELEVATION: WVDOT, Harrisville, WV

STATE OF WEST VIRGINIA
DEPARTMENT OF ENVIRONMENTAL PROTECTION
OIL AND GAS DIVISION

DATE: January 6 20 26
OPERATOR'S WELL NO. Shriver 1H
API WELL NO
47 - 095 - 02960
STATE COUNTY PERMIT

WELL TYPE: OIL GAS LIQUID INJECTION WASTE DISPOSAL
(IF GAS) PRODUCTION: STORAGE DEEP SHALLOW

LOCATION: ELEVATION: Proposed Elev. 1,128' WATERSHED: Outlet Middle Island Creek QUADRANGLE: Paden City
DISTRICT: Ellsworth / Magnolia COUNTY: Boone
SURFACE OWNER: Lowmax R. Kunkel ACREAGE: 57.51
ROYALTY OWNER: Lowmax R. Kunkel LEASE NO: ACREAGE: 59.75

PROPOSED WORK: DRILL CONVERT DRILL DEEPER FRACTURE OR STIMULATE PLUG OFF OLD FORMATION
 PERFORATE NEW FORMATION OTHER PHYSICAL CHANGE IN WELL (SPECIFY) BHL-MOD 7,000' TVD
 PLUG AND ABANDON CLEAN OUT AND REPLUG TARGET FORMATION: Marcellus Shale ESTIMATED DEPTH: 23,100' MD

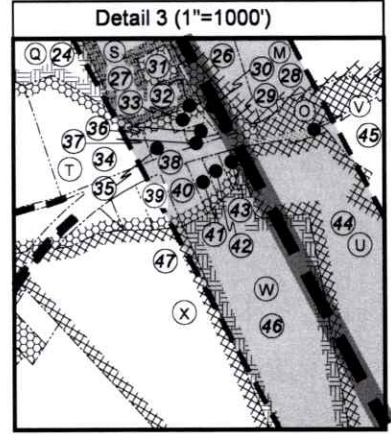
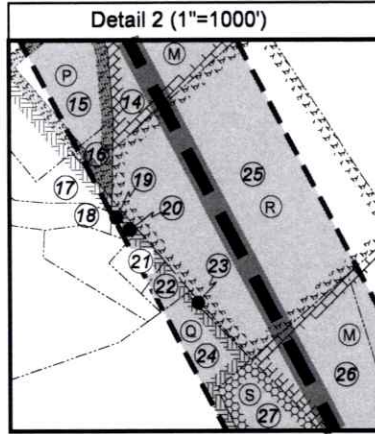
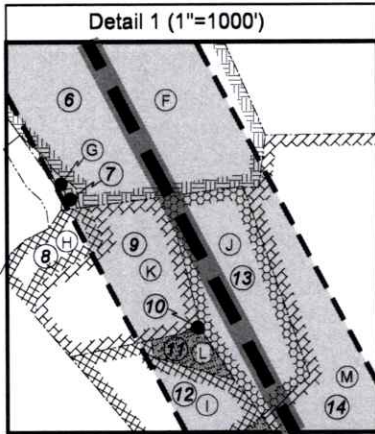
WELL OPERATOR: Antero Resources Corporation DESIGNATED AGENT: Conrad Baston
ADDRESS: 1615 Wynkoop Street ADDRESS: 535 White Oaks Blvd.
Denver, CO 80202 Bridgeport, WV 26330

Legend

- Proposed gas well
- ⊕ Well Reference, as noted
- ⊗ Monument, as noted
- ☀ Existing Well, as noted
- ☀ Existing Plugged Well, as noted
- ☀ Digitized Well, as noted
- — — — — Creek or Drain
- - - - - Existing Road
- — — — — Surface boundary (approx.)
- ⋯⋯⋯ Railroad Tracks (approx.)
- — — — — State / County line

ID	Lease
A	WVDNR
B	Pernida J. Davis
C	Linda J. Sidenstricker
D	West Virginia Department of Transportation, Division of Highways
E	Patricia Haddix
F	Pikewood Energy Corporation
G	James E. Goddard & Phyllis P. Goddard, JTWROS
H	Bounty Minerals, LLC
I	Bounty Minerals, LLC
J	Bounty Minerals, LLC
K	James E. Goddard
L	Charles Mark Cross
M	The Willhoite Family Farm Trust
N	BRC Appalachian Minerals I, LLC
O	West Virginia Department of Transportation, Division of Highways
P	Erica L. Moellendick & Joe R. Moellendick, JTWROS
Q	BRC Appalachian Minerals I, LLC
R	Niles D. Hissom & Betty Jo Hissom, JTWROS
S	BRC Appalachian Minerals I, LLC
T	BRC Appalachian Minerals I, LLC
U	Ronald E. Kay, et al
V	West Virginia Department of Transportation, Division of Highways
W	Ronald E. Kay, et al
X	MBD Holdings, LP
Y	LKCT, LLC
Z	Ronald E. Kay, et al
AA	Ronald E. Kay, et al
AB	Michael Stillwagner
AC	Robert D. Wetzel
AD	Joel Potts III
AE	BRC Appalachian Minerals I, LLC
AF	Lowmax R. Kunkel
AG	James D. VanCamp, et ux

No.	TM / Par	Owner	Bk / Pg	Ac.
1	x / xx	xx	xx / xx	xx
2	x / xx	xx	xx / xx	xx
3	11 / 14	Joseph Davis	358 / 497	20.50
4	11 / 13	Raymond L. Young, et al	386 / 317	18.00
5	11 / 54	Brandon & Payden Cross	484 / 21	54.73
6	11 / 55	Jason P. & Stacy A. Phillips	521 / 338	52.27
7	11 / 55.4	James Earle & Phyllis Goddard	336 / 695	2.30
8	11 / 98.2	Duane Mark Cross	392 / 618	2.90
9	11 / 98	Joshua Travis Goddard	447 / 194	9.95
10	11 / 98.3	Mark & Anglia Cross	A113 / 253	0.05
11	11 / 98.1	Mark & Anglia Cross	A113 / 253	1.74
12	11 / 98.4	Mark Cross	387 / 110	8.01
13	11 / 104	Nancy E. Cross & Thomas E. Lasure	503 / 446	10.36
14	11 / 101	Willhoite Farm Trust	493 / 37	134.51
15	11 / 100.1	Duane Mark Cross	384 / 512	10.00
16	11 / 100	Marvin D. Eakin	326 / 551	1.15
17	11 / 99	Marvin D. Eakin	326 / 551	3.84
18	16 / 69	Marvin D. Eakin	322 / 1	2.88
19	16 / 68	Robert Hubbard	512 / 594	0.26
20	16 / 7.2	Gail Dieterich	322 / 394	3.19
21	16 / 7.1	Gregory A. & Kathryn Compton	485 / 814	1.05
22	16 / 7.4	Gregory A. Compton	379 / 36	0.82
23	16 / 7.3	Niles & Betty Hissom	332 / 600	0.13
24	16 / 8	Ronald E. Dieterich, et al	403 / 3	17.19
25	16 / 66	Niles & Betty Hissom	312 / 383	36.70
26	16 / 71	Ann C. Moore	388 / 14	12.78
27	16 / 27	James Paul Sing, et al	422 / 803	7.29
28	16 / 70	David B. Phillips, et al	AP111 / 797	48.95
29	16 / 27.8	WVDOH	223 / 104	0.09
30	16 / 27.9	WVDOH	37 / 452	0.13
31	16 / 27.13	James Paul Sing	412 / 332	0.66
32	16 / 27.14	Shawn & Barbra Meadows	463 / 270	0.05
33	16 / 27.6	Shawn & Barbra Meadows	463 / 270	0.37
34	16 / 8.1	Ronald E. Dieterich, et al	WB114 / 677	5.31
35	16 / 27.5	Kerry R. & Mary E. Hartline	500 / 625	0.80
36	16 / 27.7	Lulu Bell Roberts	WB77 / 336	0.23
37	-- / --	xx	xx / xx	xx
38	-- / --	xx	xx / xx	xx
39	16 / 27.3	Lonnie D. & Ginger Fluaharty	477 / 808	0.80
40	16 / 27.4	Cacassandra A., Cliff & Cody D. Lewis	511 / 495	0.82
41	16 / 27.2	Sunshine State Investment Group, LLC	512 / 125	0.42
42	16 / 27.1	Sunshine State Investment Group, LLC	510 / 763	0.35
43	16 / 28	Kurt M. Starkey	480 / 907	0.41
44	16 / 41	Ronald E. & Jo Ann Kay	395 / 329	24.14
45	16 / 42	Terry D. & Tammy M. Wade	482 / 447	35.99
46	16 / 40	Ronald E. & Jo Ann Kay	395 / 329	18.70
47	16 / 39	Mary Wetzel	282 / 307	21.00
48	16 / 60	Michael D. & Chelsee J. Stevens	488 / 283	1.00
49	16 / 61	Michael D. & Chelsee J. Stevens	488 / 283	41.75
50	16 / 61.1	Robert D. Wetzel	404 / 362	3.00
51	16 / 62	Ronald E. & Jo Ann Kay	395 / 329	15.59
52	16 / 63	Ronald E. & Jo Ann Kay	395 / 329	19.00
53	16 / 64	Richard Todd Kay	420 / 650	29.00
54	16 / 67	Robert D. Wetzel	404 / 372	82.06
55	3 / 8	Steven D. & Brenda M. Higgins	313 / 623	67.00
56	16 / 65	Michael D. & Chelsee J. Stevens	488 / 283	58.60
57	3 / 12	Lowmax R. Kunkel	297 / 692	57.51
58	3 / 48	Linda Hoover	356 / 233	45.00



FILE NO: 349-34-M-24
 DRAWING NO: Shriver 1H Well Plat
 SCALE: 1" = 2000'
 MINIMUM DEGREE OF ACCURACY: Submeter
 PROVEN SOURCE OF ELEVATION: WVDOT, Harrisville, WV

STATE OF WEST VIRGINIA
 DEPARTMENT OF ENVIRONMENTAL PROTECTION
OIL AND GAS DIVISION

DATE: January 6 20 26
 OPERATOR'S WELL NO. Shriver 1H
API WELL NO
 47 — 095 — 02960
 STATE COUNTY PERMIT

WELL TYPE: OIL GAS LIQUID INJECTION WASTE DISPOSAL
 (IF GAS) PRODUCTION: STORAGE DEEP SHALLOW

LOCATION: ELEVATION: Proposed Elev. 1,128' WATERSHED: Outlet Middle Island Creek QUADRANGLE: Paden City
 DISTRICT: Ellsworth / Magnolia COUNTY: Boone
 SURFACE OWNER: Lowmax R. Kunkel ACREAGE: 57.51
 ROYALTY OWNER: Lowmax R. Kunkel LEASE NO: ACREAGE: 59.75
 PROPOSED WORK: DRILL CONVERT DRILL DEEPER FRACTURE OR STIMULATE PLUG OFF OLD FORMATION
 PERFORATE NEW FORMATION OTHER PHYSICAL CHANGE IN WELL (SPECIFY) BHL-MOD 7,000' TVD
 PLUG AND ABANDON CLEAN OUT AND REPLUG TARGET FORMATION: Marcellus Shale ESTIMATED DEPTH: 23,100' MD

WELL OPERATOR: Antero Resources Corporation DESIGNATED AGENT: Conrad Baston
 ADDRESS: 1615 Wynkoop Street ADDRESS: 535 White Oaks Blvd.
 Denver, CO 80202 Bridgeport, WV 26330