

SURFACE HOLE 11010'



Civil & Environmental Consultants, Inc.

3574 Teays Valley Road
Hurricane, WV 25526
Ph: 304.933.3119
www.cecinc.com

Top Hole Latitude: 38°15'00"

WELL RESTRICTIONS

1. NO OCCUPIED DWELLINGS > WITHIN 200 FEET OF CENTER OF PAD.
2. NO AGRICULTURE BUILDINGS > 2500 SQ. FT. WITHIN 625 FEET OF CENTER OF PAD.
3. NO WATER WELLS OR DEVELOPED SPRINGS ARE WITHIN CENTER OF 200 FEET OF PAD.

SMITH DONALD L & GEORGIA A
TAX MAP 7 PARCEL 10
22.53 ACRES±

SMITH DONALD L & GEORGIA A
TAX MAP 7 PARCEL 9
44.84 ACRES±

PAPAS ANTHONY C & ALICIA A
TAX MAP 7 PARCEL 41
4.03 ACRES±

FULLER ARTHUR BLAIR JR & TRELMA LEE
TAX MAP 7 PARCEL 26
70.14 ACRES±

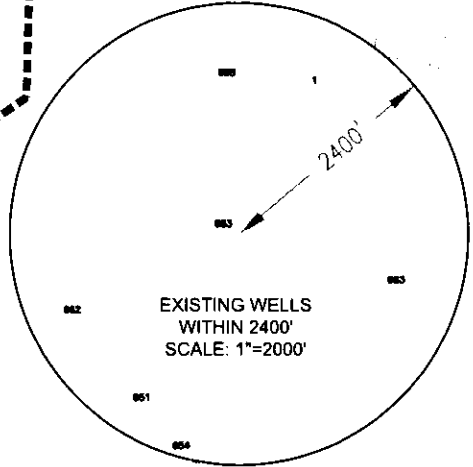
HENSLEY CHARLES M & CARRIE L
TAX MAP 7 PARCEL 11.4
21.21 ACRES±

FULLER ARTHUR B JR & TRELMA L
TAX MAP 7 PARCEL 23
48.33 ACRES±

FULLER ARTHUR BLAIR JR & TRELMA LEE
TAX MAP 7 PARCEL 25
155.81 ACRES±

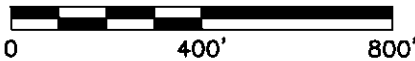
TAX MAP 7 PARCEL 46
128.58 ACRES±

RECEIVED
Office of Oil and Gas
JAN 08 2026
WV Department of Environmental Protection




EXISTING WELL LOCATION (SHL):	
GEOGRAPHIC (NAD83):	
LATITUDE: 38.217424°	
LONGITUDE: -82.5381750°	
UTM (NAD83, ZONE 17, FEET):	
NORTHING: 13,881,394.343	
EASTING: 365,348.167	
UTM (NAD83, ZONE 17, METERS):	
NORTHING: 4,231,057.458	
EASTING: 365,348.167	

SCALE IN FEET



I, THE UNDERSIGNED, HEREBY CERTIFY THAT THIS PLAT IS CORRECT TO THE BEST OF MY KNOWLEDGE AND BELIEF AND SHOWS ALL THE INFORMATION REQUIRED BY LAW AND REGULATIONS ISSUED AND PRESCRIBED BY THE DEPARTMENT OF ENVIRONMENTAL PROTECTION.

P.S. 2396



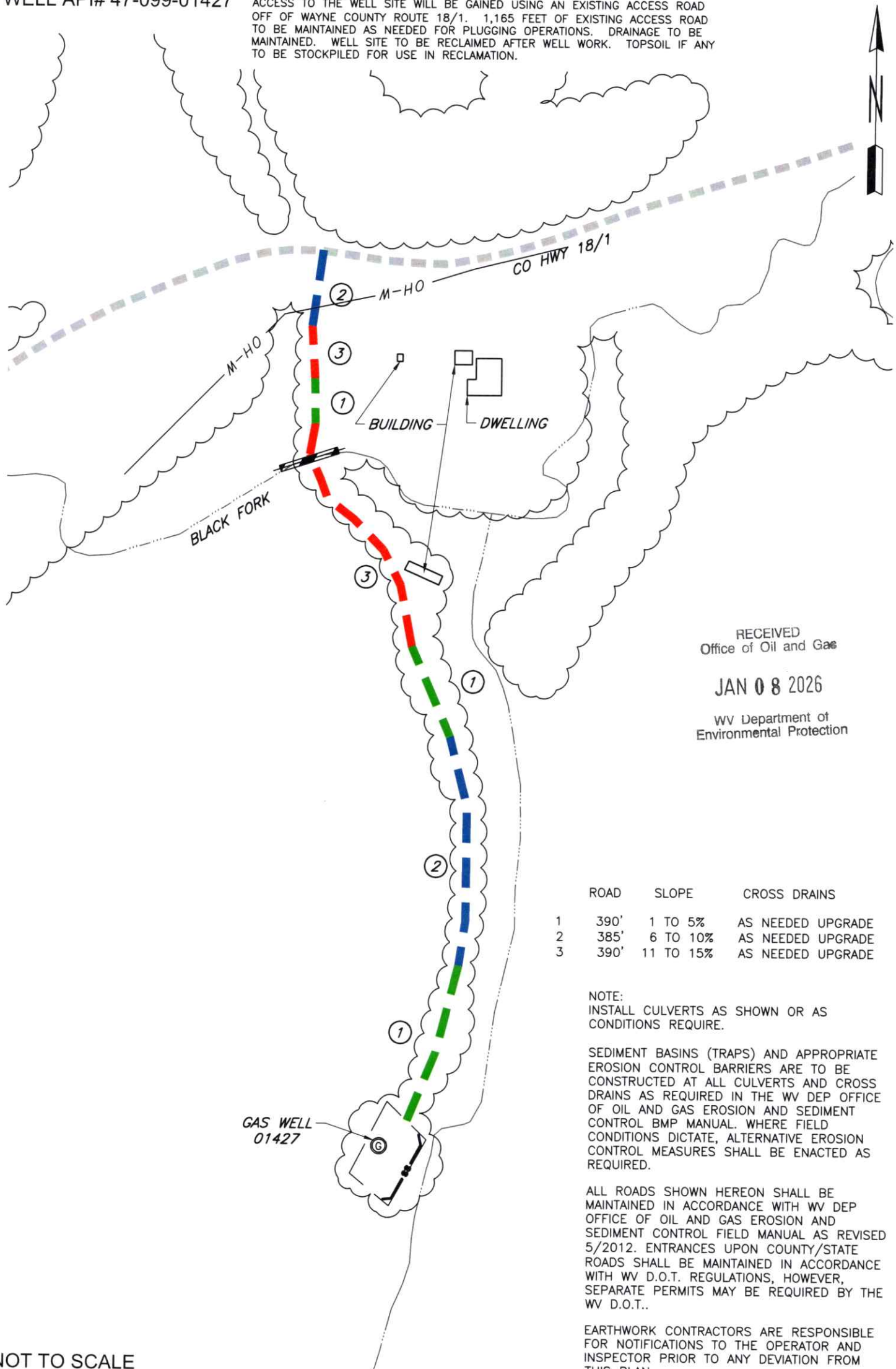
1. SURFACE AND ROYALTY OWNER INFORMATION AND THEIR BOUNDARIES SHOWN HEREON WERE PLOTTED FROM DEEDS AND/OR TAX PARCEL MAPS PROVIDED BY CLIENT AND/OR FIELD LOCATIONS.
2. THIS PLAT DOES NOT REPRESENT A BOUNDARY SURVEY OF THE PARCELS SHOWN HEREON.
4. ALL INSETS ARE GRID NORTH UNLESS OTHERWISE DEPICTED.

COMPANY:
EAGLE WELL SERVICE, INC.

<p>(+) DENOTES LOCATION OF WELL ON UNITED STATES TOPOGRAPHIC MAPS</p> <p>WVDEP OFFICE OF OIL & GAS 601 57TH STREET CHARLESTON, WV 25034</p>	<p>MINIMUM DEGREE OF ACCURACY: 1/200</p> <p>PROVEN SOURCE OF ELEVATION: SURVEY GRADE GPS (NAVD 88, US FT)</p>	<p>OPERATOR'S WELL #: 691</p> <p>API WELL #: 47 099 01427</p> <p>STATE COUNTY PERMIT</p>												
	<p>WELL TYPE: OIL <input type="checkbox"/> WASTE DISPOSAL <input type="checkbox"/> PRODUCTION <input type="checkbox"/> DEEP <input type="checkbox"/> GAS <input checked="" type="checkbox"/> LIQUID INJECTION <input type="checkbox"/> STORAGE <input type="checkbox"/> SHALLOW <input checked="" type="checkbox"/></p> <p>WATERSHED: WHITES CREEK-BIG SANDY RIVER ELEVATION: 670.01</p> <p>DISTRICT: BUTLER COUNTY: WAYNE QUADRANGLE: PRICHARD</p> <p>SURFACE OWNER: FULLER ARTHUR BLAIR JR & TRELMA LEE ACREAGE: 70.14±</p> <p>OIL & GAS ROYALTY OWNER: N/A ACREAGE: N/A</p> <p>DRILL <input type="checkbox"/> DRILL DEEPER <input type="checkbox"/> REDRILL <input type="checkbox"/> FRACTURE OR STIMULATE <input type="checkbox"/> PLUG OFF OLD FORMATION <input type="checkbox"/> PERFORATE NEW FORMATION <input type="checkbox"/></p> <p>CONVERT <input type="checkbox"/> PLUG & ABANDON <input checked="" type="checkbox"/> CLEAN OUT & REPLUG <input type="checkbox"/> OTHER CHANGE <input type="checkbox"/> (SPECIFY)</p> <p>TARGET FORMATION: N/A ESTIMATED DEPTH: 03/06/2026</p> <p>WELL OPERATOR: UNKNOWN WVDEP PAID PLUGGING CONTRACT DESIGNATED AGENT: JASON HARMON</p> <p>ADDRESS: 601 57TH STREET ADDRESS: 601 57TH STREET</p> <p>CITY: CHARLESTON STATE: WV ZIP CODE: 25304 (WVDEP) CITY: CHARLESTON STATE: WV ZIP CODE: 25304</p>													
<p>LEGEND:</p> <p>ACTIVE PRODUCING WELLHEAD</p> <p>ABANDONED WELLHEAD</p> <p>----- LEASE BOUNDARY</p> <p>----- ADJONNER LINE</p> <p>----- EXISTING ROAD</p> <p>----- EXISTING STREAM</p>	<p>REVISIONS:</p> <table border="1"> <tr><td> </td><td>DATE: 10-25-2025</td></tr> <tr><td> </td><td>356-112</td></tr> <tr><td> </td><td>DRAWN BY: S.C.S.</td></tr> <tr><td> </td><td>SCALE: 1" = 400'</td></tr> <tr><td> </td><td>DRAWING NO: 356-112</td></tr> <tr><td> </td><td>WELL LOCATION PLAT</td></tr> </table>		DATE: 10-25-2025		356-112		DRAWN BY: S.C.S.		SCALE: 1" = 400'		DRAWING NO: 356-112		WELL LOCATION PLAT	
	DATE: 10-25-2025													
	356-112													
	DRAWN BY: S.C.S.													
	SCALE: 1" = 400'													
	DRAWING NO: 356-112													
	WELL LOCATION PLAT													

WELL API# 47-099-01427

ACCESS TO THE WELL SITE WILL BE GAINED USING AN EXISTING ACCESS ROAD OFF OF WAYNE COUNTY ROUTE 18/1. 1,165 FEET OF EXISTING ACCESS ROAD TO BE MAINTAINED AS NEEDED FOR PLUGGING OPERATIONS. DRAINAGE TO BE MAINTAINED. WELL SITE TO BE RECLAIMED AFTER WELL WORK. TOPSOIL IF ANY TO BE STOCKPILED FOR USE IN RECLAMATION.



RECEIVED
Office of Oil and Gas

JAN 08 2026

WV Department of
Environmental Protection

ROAD	SLOPE	CROSS DRAINS
1	390' 1 TO 5%	AS NEEDED UPGRADE
2	385' 6 TO 10%	AS NEEDED UPGRADE
3	390' 11 TO 15%	AS NEEDED UPGRADE

NOTE:
INSTALL CULVERTS AS SHOWN OR AS
CONDITIONS REQUIRE.

SEDIMENT BASINS (TRAPS) AND APPROPRIATE
EROSION CONTROL BARRIERS ARE TO BE
CONSTRUCTED AT ALL CULVERTS AND CROSS
DRAINS AS REQUIRED IN THE WV DEP OFFICE
OF OIL AND GAS EROSION AND SEDIMENT
CONTROL BMP MANUAL. WHERE FIELD
CONDITIONS DICTATE, ALTERNATIVE EROSION
CONTROL MEASURES SHALL BE ENACTED AS
REQUIRED.

ALL ROADS SHOWN HEREON SHALL BE
MAINTAINED IN ACCORDANCE WITH WV DEP
OFFICE OF OIL AND GAS EROSION AND
SEDIMENT CONTROL FIELD MANUAL AS REVISED
5/2012. ENTRANCES UPON COUNTY/STATE
ROADS SHALL BE MAINTAINED IN ACCORDANCE
WITH WV D.O.T. REGULATIONS, HOWEVER,
SEPARATE PERMITS MAY BE REQUIRED BY THE
WV D.O.T..

EARTHWORK CONTRACTORS ARE RESPONSIBLE
FOR NOTIFICATIONS TO THE OPERATOR AND
INSPECTOR PRIOR TO ANY DEVIATION FROM
THIS PLAN.

03/06/2026

NOT TO SCALE

LEGEND:

- ⊙ EXISTING WELLHEAD
- ▨ DIVERSION DITCH
- ⊕ EXISTING POWER POLE
- ACCESS
- SILT FENCE
- OVERHEAD ELECTRIC
- STREAM
- TREE LINE
- DRAINAGE
- LANDING PAD
- PROPOSED CULVERT

NOTES

- NO PIT WILL BE CONSTRUCTED.
TANKS WILL BE USED FOR FLUIDS.

WELL OPERATOR: UNKNOWN-DEP PAID PLUGGING CONTRACT WVDEP	WELL (FARM) NAME: FULLER, ARTHUR B.	WELL # 691
ADDRESS: 601 57TH STREET, SE CHARLESTON, WV 25304	COUNTY - CODE WAYNE - 050	DISTRICT; BUTLER
SURFACE OWNER: ARTHUR BLAIR JR & TRELMA LEE FULLER	USGS 7 1/2 QUADRANGLE MAP NAME PRICHARD, WV	