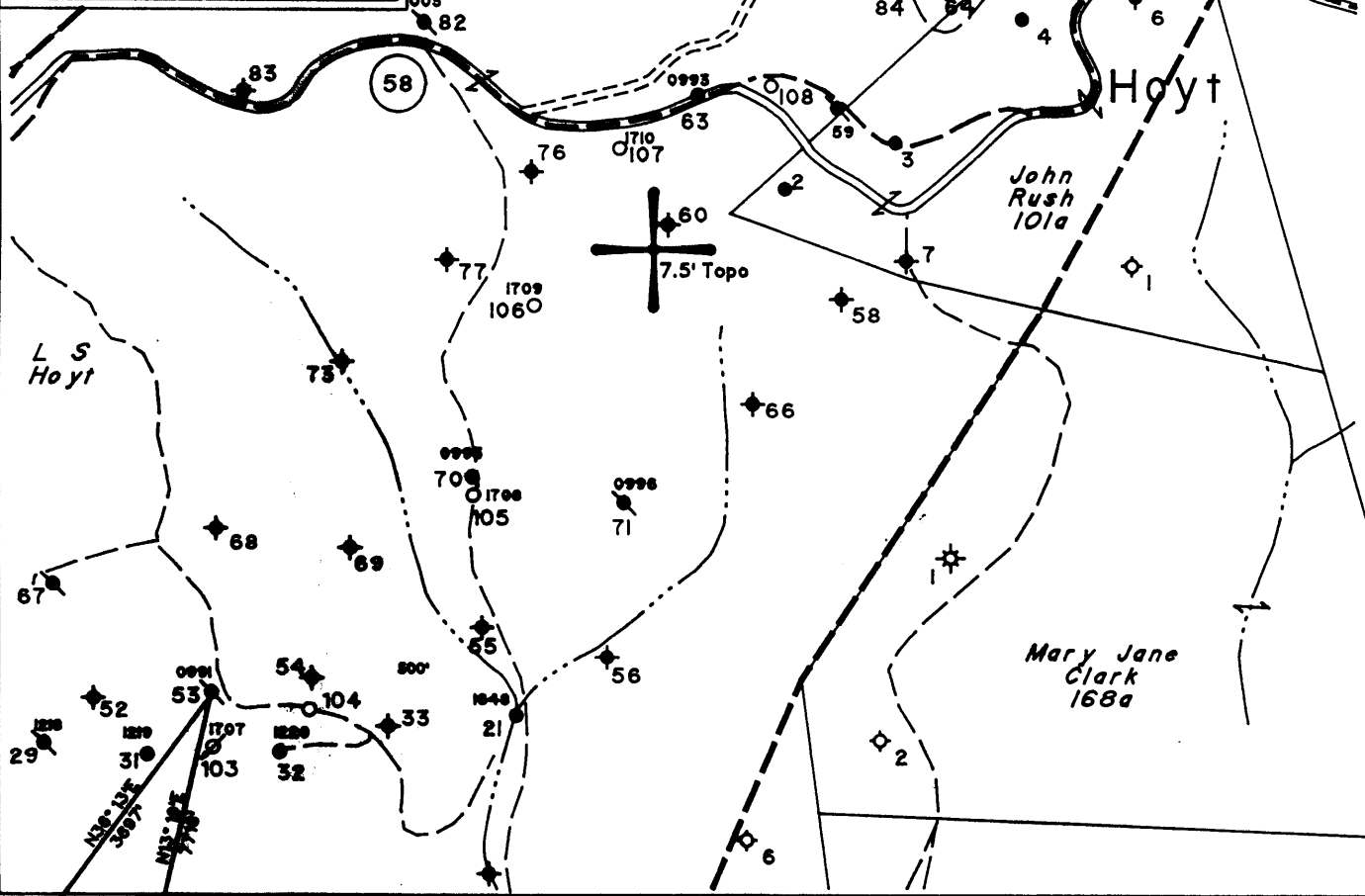
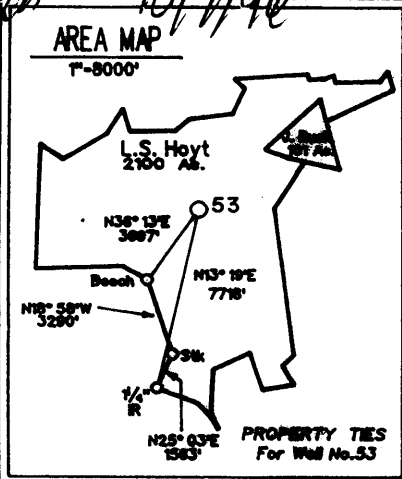


*James 10/1/96*




(H) DENOTES LOCATION OF WELL ON UNITED STATES TOPOGRAPHIC MAPS

FILE NO. 325  
 MAP NO. N68 N 11 S E W 2  
 SCALE 1" = 1000'  
 MINIMUM DEGREE OF ACCURACY 1 in 200  
 PROVEN SOURCE OF ELEVATION USGS BM - 838'

I THE UNDERSIGNED, HEREBY CERTIFY THAT THIS PLAT IS CORRECT TO THE BEST OF MY KNOWLEDGE AND BELIEF AND SHOWS ALL THE INFORMATION REQUIRED BY LAW AND THE REGULATIONS ISSUED AND PRESCRIBED BY THE DEPARTMENT OF MINES.

(SIGNED) *Timothy P. Roush*  
 TIMOTHY P. ROUSH PS 793



STATE OF WEST VIRGINIA  
 DIVISION OF ENERGY  
 OIL AND GAS SECTION




DATE October 1, 19 96  
 FARM L.S. Hoyt NO. 53  
 API WELL NO. 47-103-0991-P

WELL TYPE: OIL  GAS  LIQUID INJECTION  WASTE DISPOSAL   
 (IF "GAS") PRODUCTION  STORAGE  DEEP  SHALLOW   
 LOCATION: ELEVATION 1370' WATERSHED Barker Run  
 DISTRICT Grant COUNTY Wetzel  
 QUADRANGLE Pine Grove  
 SURFACE OWNER Dallison Lumber Inc. ACREAGE 2099.3 Ac.  
 OIL & GAS ROYALTY OWNER The Hoyt Foundation LEASE ACREAGE 2100 Ac.  
 LEASE NO. 52265-50  
 PROPOSED WORK: DRILL  CONVERT  DRILL DEEPER  REDRILL  FRACTURE OR STIMULATE  PLUG OFF OLD FORMATION  PERFORATE NEW FORMATION  OTHER PHYSICAL CHANGE IN WELL (SPECIFY) \_\_\_\_\_

PLUG AND ABANDON  CLEAN OUT AND REPLUG   
 TARGET FORMATION Gordon ESTIMATED DEPTH 3281'  
 WELL OPERATOR Pennzoil Products Company DESIGNATED AGENT Philip S. Ondrusek  
 ADDRESS P. O. Box 5519 ADDRESS P. O. Box 5519  
Vienna, W.Va. 26105 Vienna, W.Va. 26105

STATE OF WEST VIRGINIA  
DIVISION OF ENVIRONMENTAL PROTECTION  
SECTION OF OIL AND GAS



AFFIDAVIT OF PLUGGING AND FILLING WELL

AFFIDAVIT SHOULD BE IN TRIPLICATE, one copy mailed to the Division, one copy to be retained by the Well Operator and the third copy (and extra copies if required) should be mailed to each coal operator at their respective addresses.

Farm name: DALLISON LUMBER COMPANY Operator Well No.: L.S. HOYT #53

LOCATION: Elevation: 1,370.00 Quadrangle: PINE GROVE  
District: GRANT County: WETZEL  
Latitude: 8150 Feet South of 39 Deg. 37 Min. 30 Sec.  
Longitude 8050 Feet West of 80 Deg. 37 Min. 30 Sec.

Well Type: OIL X GAS \_\_\_\_\_

Company: Pennzoil Products Company  
P. O. Box 5519  
Vienna, WV 26105-5519

Coal Operator NA  
or Owner DUPECK Inc.  
6451 Pleasant St.  
Library, PA 15129

Agent: P. S. Ondrusek

Coal Operator \_\_\_\_\_  
or Owner \_\_\_\_\_

Permit Issued: 10/08/96

AFFIDAVIT

STATE OF WEST VIRGINIA,  
County of Wood ss:

R.A. Isaac and Henry Sanderson

being first duly sworn according to law depose and say that they are experienced in the work of plugging and filling oil and gas wells and were employed by the above named well operator, and participated in the work of plugging and filling the above well, and Randal Mick Oil and Gas Inspector representing the Director, say that said work was commenced on the 31st day of October, 1996, and that the well was plugged and filled in the following manner:

TYPE	FROM	TO	PIPE REMOVED	LEFT
Cement	3270'	3170'	5" 1555.7'	945.3'
Cement	2540'	2440'	7" 240'	2219'
Cement	1556'	1456'		
Cement	1250'	1150'		
Cement	550'	450'		
Cement	240'	140'		
Cement	50'	Surface		


Description of monument: 7" casing 30" above surface  
and that the work of plugging and filling said well was completed on the 26th day of November, 1996.

And further deponents saith not.

R.A. Isaac  
Henry Sanderson

Sworn and subscribe before me this 16th day of December, 1996  
My commission expires: August 7, 2006

Diane E. Boley  
Notary Public



Oil and Gas Inspector: \_\_\_\_\_

JAN 10 1997