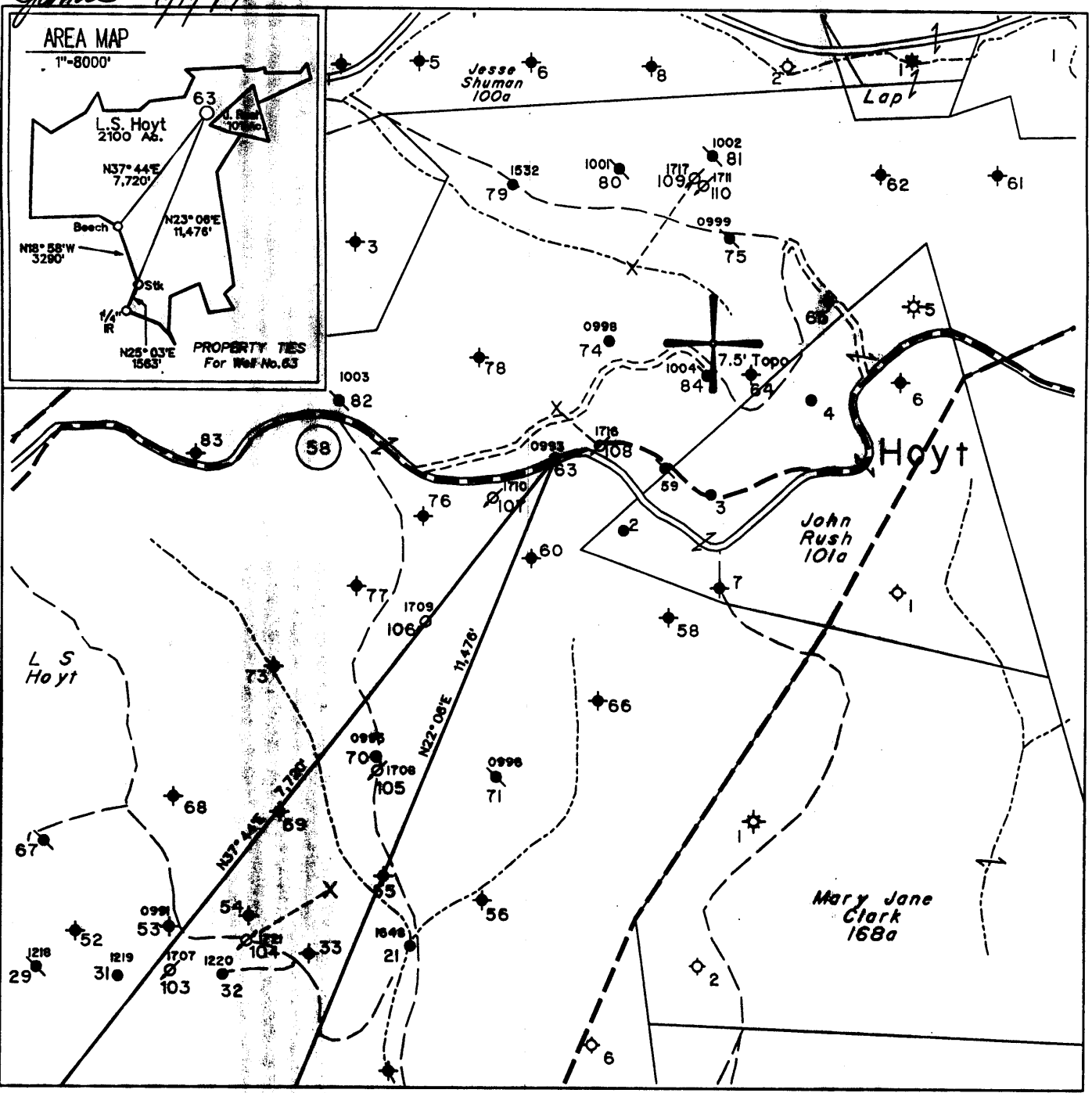


Janie 4/1/97




(H) DENOTES LOCATION OF WELL ON UNITED STATES TOPOGRAPHIC MAPS

FILE NO. 325
 MAP NO. N68 N 11 S E W 2
 SCALE 1" - 1000'
 MINIMUM DEGREE OF ACCURACY 1 in 200
 PROVEN SOURCE OF ELEVATION USGS BM - 838'

I THE UNDERSIGNED, HEREBY CERTIFY THAT THIS PLAT IS CORRECT TO THE BEST OF MY KNOWLEDGE AND BELIEF AND SHOWS ALL THE INFORMATION REQUIRED BY LAW AND THE REGULATIONS ISSUED AND PRESCRIBED BY THE DEPARTMENT OF MINES.

(SIGNED) *Timothy P. Roush*
 TIMOTHY P. ROUSH PS 793



STATE OF WEST VIRGINIA
 DIVISION OF ENERGY
 OIL AND GAS SECTION



DATE March 3, 19 97
 FARM L.S. Hoyt NO. 63
 API WELL NO. 47-103-00993-P

WELL TYPE: OIL GAS LIQUID INJECTION WASTE DISPOSAL
 (IF "GAS") PRODUCTION STORAGE DEEP SHALLOW
 LOCATION: ELEVATION 1441 WATERSHED Little Fishing Creek
 DISTRICT Center COUNTY Wetzel
 QUADRANGLE Pine Grove

SURFACE OWNER Dallison Lumber Inc. ACREAGE 2099.3 Ac.
 OIL & GAS ROYALTY OWNER The Hoyt Foundation LEASE ACREAGE 2100 Ac.
 LEASE NO. 52265-50

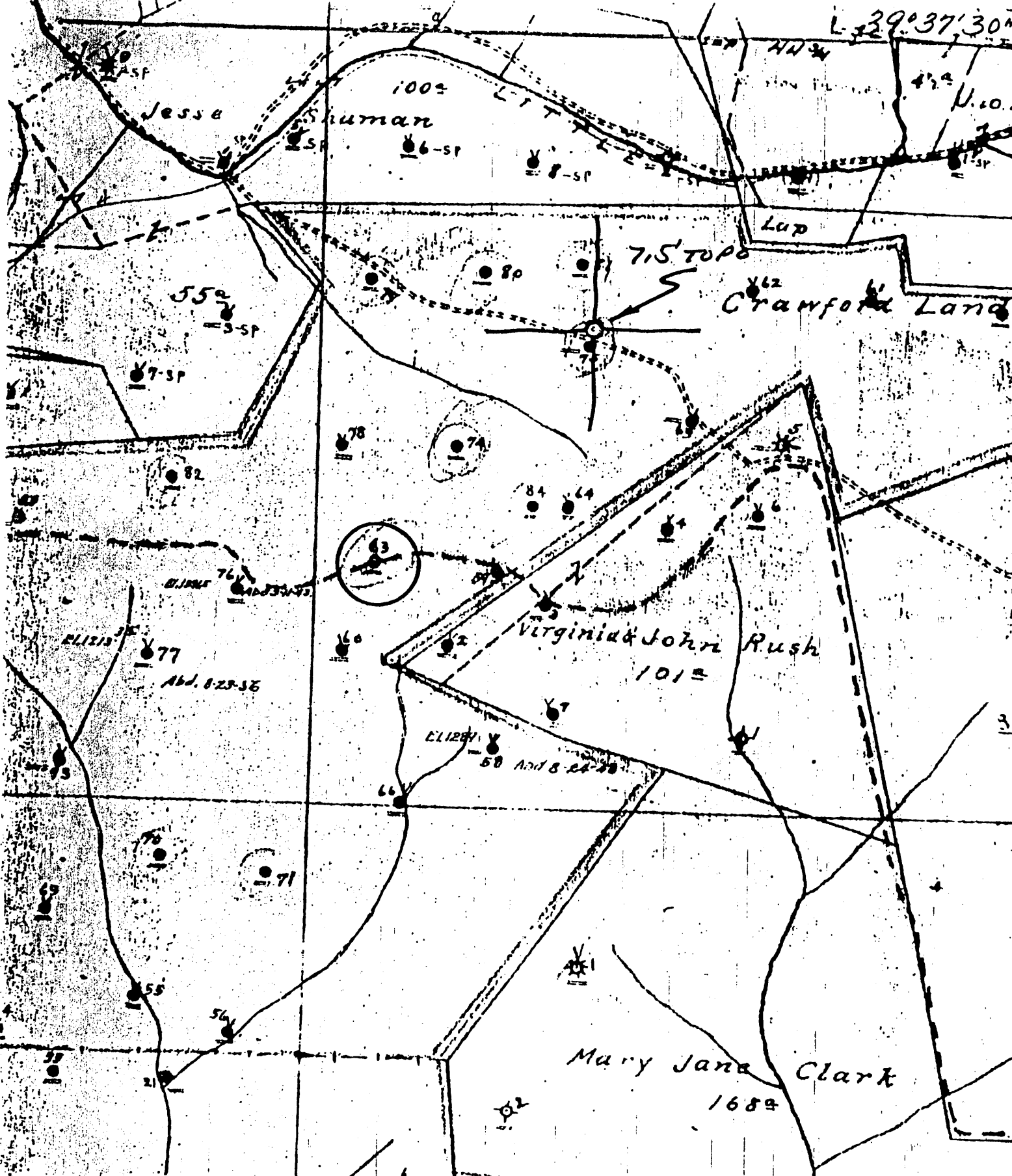
PROPOSED WORK: DRILL CONVERT DRILL DEEPER REDRILL FRACTURE OR STIMULATE PLUG OFF OLD FORMATION PERFORATE NEW FORMATION OTHER PHYSICAL CHANGE IN WELL (SPECIFY) Plugging existing and 1929 well drilled in 1902

PLUG AND ABANDON CLEAN OUT AND REPLUG
 TARGET FORMATION Gordon ESTIMATED DEPTH 3379'
 WELL OPERATOR Pennzoil Products Company DESIGNATED AGENT Philip S. Ondrusek
 ADDRESS P. O. Box 5519 ADDRESS P. O. Box 5519
Vienna, W.Va. 26105 Vienna, W.Va. 26105

FORM IV-6

APR 08 1997

L-29°37'30"



(+) DENOTES LOCATION OF WELL ON UNITED STATES TOPOGRAPHIC MAPS

FORM IV-6
(8-78)
N68N12W1



STATE OF WEST VIRGINIA
DEPARTMENT OF MINES
OIL AND GAS DIVISION

DATE 1-5-1979
OPERATOR'S WELL NO 63
API WELL NO. 47-103-0993
STATE COUNTY PERMIT

WELL TYPE: OIL GAS LIQUID INJECTION WASTE DISPOSAL
(IF "GAS", PRODUCTION STORAGE DEEP SHALLOW
LOCATION: ELEVATION 1441.63 WATER SHED LITTLE FISHING CR
DISTRICT CENTER COUNTY WETZEL
QUADRANGLE PINE GROVE 7.5'

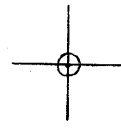
SURFACE OWNER _____ ACREAGE _____
OIL & GAS ROYALTY OWNER _____ LEASE NO. _____ LEASE ACREAGE _____

PROPOSED WORK: DRILL CONVERT DRILL DEEPER REDRILL FRACTURE OR STIMULATE PLUS OFF OLD FORMATION PERFORATE NEW FORMATION OTHER PHYSICAL CHANGE IN WELL (SPECIFY) _____

PLUG AND ABANDON CLEAN OUT AND REPLUG
TARGET FORMATION _____ ESTIMATED DEPTH _____
WELL OPERATOR Pennzoil Company DESIGNATED AGENT James A. Crews
ADDRESS P. O. Box 1588 ADDRESS P. O. Box 1588
Parkersburg, WV 26101 Parkersburg, WV 26101

1 c. Unit 1.2

LATITUDE 39° 37' 30"



LONGITUDE 80° 37' 30"

7'5 OGIS topo location

7.5' loc, $\frac{0.945}{1.04 w}$ 15' loc _____
(calc.) _____

Company _____

Farm _____

Quad PINE GROVE 7 1/2'

County WETZEL

District CENTER

WELL LOCATION MAP

File No. 103-0993

(040)

SOUTH PENN OIL COMPANY - COMPLETION

I. S. Hoyt, P.I.

SERIAL NO. _____ FARM _____ WELL NO. **69**
 ELEVATION _____ N _____ E _____
 LEASE NO. _____ ACRES **2.00**
 WATERS OF **Little Fishing Creek**
 DISTRICT **Center** COUNTY **West** STATE **Penn.**
 DRILLING COMMENCED **7/15/07** COMPLETED **9/14/08** DEPTH **3379'**

SANDS	TOP	BOTTOM	ELEV. TOP	CASING
PSH. COAL CHICK	1718			
Big Injun	0947	0769	37'	925'
Gordon Stray	2325	2129	24'	1870'
Gordon	3261		61'	2632'
				PACKERS AND DEPTH SET

INITIAL PROD. **NO RECORD** SAND **Gordon** DEPTH **2050'**
 GAS TEST **NO RECORD**
 SHOT **10/9/07** QUARTS **70** **3/24/08** **67** **6/12/08** **61** **12/10/08** **61** **61**
 REMARKS **2/12/07, 120 Gts. 10/12/10, 120 Gts.**

REPORTED BY **PINNEY DISTRICT** **NOT ABAND.**
P. O. 224-24-10-21

47-103-0993

STATE OF WEST VIRGINIA
DIVISION OF ENVIRONMENTAL PROTECTION
SECTION OF OIL AND GAS

AFFIDAVIT OF PLUGGING AND FILLING WELL

AFFIDAVIT SHOULD BE IN TRIPLICATE, one copy mailed to the Division, one copy to be retained by the Well Operator and the third copy (and extra copies if required) should be mailed to each coal operator at their respective addresses.

Farm name: DALLISON LUMBER COMPANY Operator Well No.: L.S. HOYT #63

LOCATION: Elevation: 1,441.00 Quadrangle: PINE GROVE
District: CENTER County: WETZEL
Latitude: 5000 Feet South of 39 Deg. 37 Min. 30 Sec.
Longitude 5500 Feet West of 80 Deg. 37 Min. 30 Sec.

Well Type: OIL X GAS

Company: Pennzoil Products Company Coal Operator DUPECK Inc.
P. O. Box 5519 or Owner 6451 Pleasant St.
Vienna, WV 26105-5519 Library, PA 15129

Agent: P. S. Ondrusek Coal Operator
or Owner

Permit Issued: 04/01/97

AFFIDAVIT

STATE OF WEST VIRGINIA,
County of Wood ss:

Robert G Taylor and Kenneth Dotson being first duly sworn according to law depose and say that they are experienced in the work of plugging and filling oil and gas wells and were employed by the above named well operator, and participated in the work of plugging and filling the above well, and Randal Mick Oil and Gas Inspector representing the Director, say that said work was commenced on the 3rd day of November, 1997, and that the well was plugged and filled in the following manner:


TYPE	FROM	TO	PIPE REMOVED	LEFT
109 sks. cement	3320'	3171'	6-5/8" 280'	2272'
50 sks. cement	2600'	2500'		
50 sks. cement	1375'	1275'		
50 sks. cement	950'	850'		
50 sks. cement	670'	570'		
75 sks. cement	300'	200'		
50 sks. cement	75'	Surface	Ripped csq. from 1375'-1275'; 950'-850'; 675'-575' every 20'	

Description of monument: 7" x 20' casing
and that the work of plugging and filling said well was completed on the 21st day of November, 1997.

And furthur deponents saith not.

Sworn and subscribe before me this 19th day of December, 1997
My commission expires: August 7, 2006

Robert G Taylor
Kenneth Dotson
Diane E. Bosley
Notary Public



Oil and Gas Inspector: _____