

Lat. - 39° 35' 41.6"

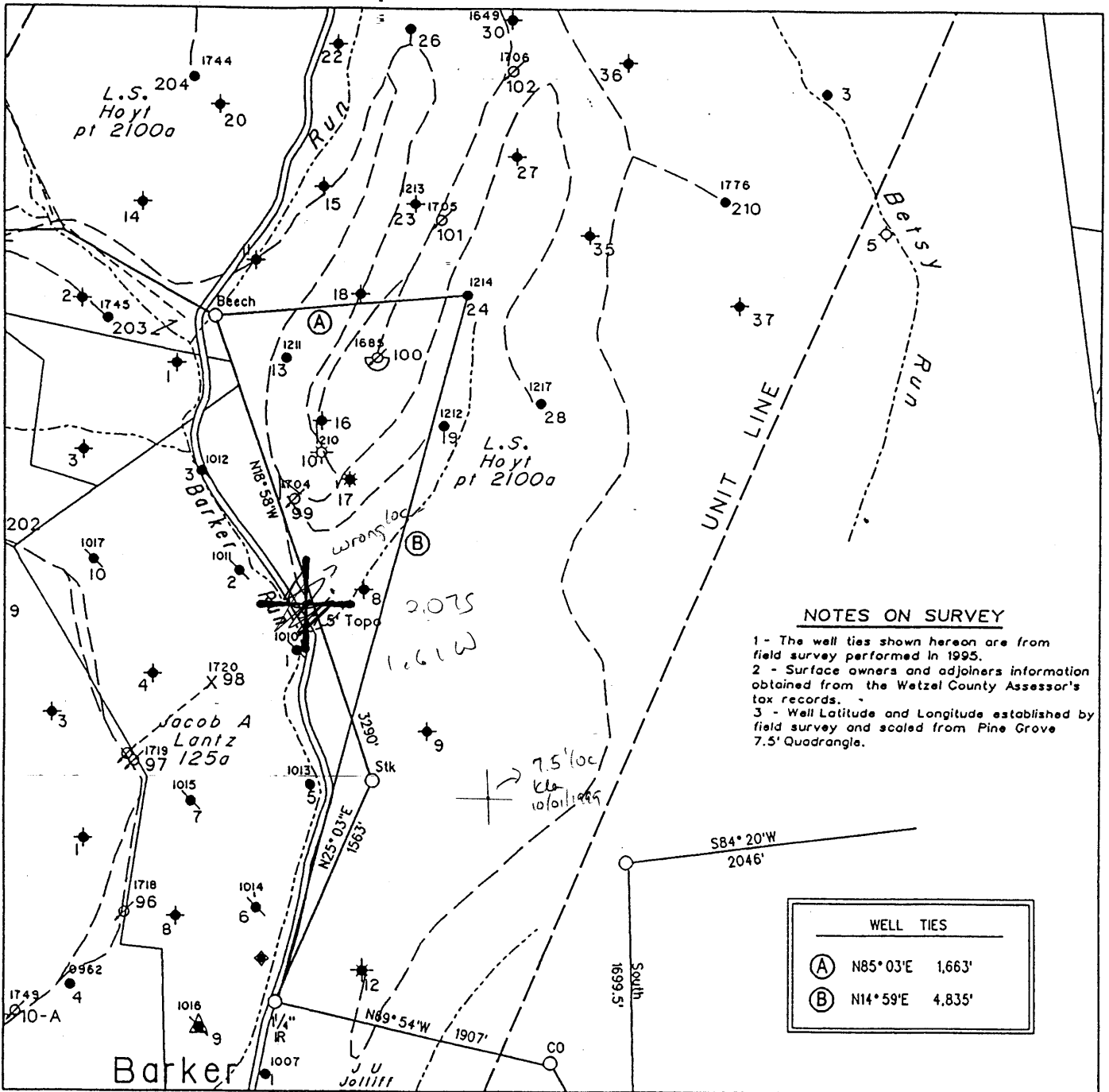
8,525'

LATITUDE 39° 37' 30"

LONGITUDE 80° 37' 30"

1056' 01"

Long. - 80° 39' 19.0"



NOTES ON SURVEY

- 1 - The well ties shown hereon are from field survey performed in 1995.
- 2 - Surface owners and adjoiners information obtained from the Wetzel County Assessor's tax records.
- 3 - Well Latitude and Longitude established by field survey and scaled from Pine Grove 7.5' Quadrangle.


WELL TIES	
(A)	N85° 03'E 1,663'
(B)	N14° 59'E 4,835'

(H) DENOTES LOCATION OF WELL ON UNITED STATES TOPOGRAPHIC MAPS

FILE NO. 325
 MAP NO. N68 N 11 S E W 2
 SCALE 1" = 1000'
 MINIMUM DEGREE OF ACCURACY 1 in 200
 PROVEN SOURCE OF ELEVATION USGS BM - 838'

I THE UNDERSIGNED, HEREBY CERTIFY THAT THIS PLAT IS CORRECT TO THE BEST OF MY KNOWLEDGE AND BELIEF AND SHOWS ALL THE INFORMATION REQUIRED BY LAW AND THE REGULATIONS ISSUED AND PRESCRIBED BY THE DEPARTMENT OF MINES

(SIGNED) 
 TIMOTHY P. ROUSH PS 793



WEST VIRGINIA
 Division of Environmental Protection
 Office of Oil and Gas
 •10 McJunkin Road
 Nitro, West Virginia 25143-2506



DATE August 20, 19 99
 FARM L.S. Hoyt NO. 24
 API WELL NO. 47-103-1214-P

WELL TYPE: OIL GAS LIQUID INJECTION WASTE DISPOSAL
 (IF "GAS") PRODUCTION STORAGE DEEP SHALLOW
 LOCATION: ELEVATION 1,104' WATERSHED Barker Run
 DISTRICT Grant COUNTY Wetzel
 QUADRANGLE Pine Grove

SURFACE OWNER Dallison Lumber Inc. ACREAGE 2099.3 Ac.
 OIL & GAS ROYALTY OWNER The Hoyt Foundation LEASE ACREAGE 2100 Ac.
 LEASE NO. 52265-50

PROPOSED WORK: DRILL CONVERT DRILL DEEPER REDRILL FRACTURE OR STIMULATE PLUG OFF OLD FORMATION PERFORATE NEW FORMATION OTHER PHYSICAL CHANGE IN WELL (SPECIFY) _____

PLUG AND ABANDON CLEAN OUT AND REPLUG
 TARGET FORMATION Gordon ESTIMATED DEPTH 2,992'

WELL OPERATOR PennzEnergy E&P, L.L.C. DESIGNATED AGENT Michael McCown
 ADDRESS P. O. Box 5519 ADDRESS P. O. Box 5519
Vienna, W. Va. 26105 Vienna, W. Va. 26105

WET 1214 P

SEP 7 1999

WR-38
30-Aug-99

API # 47-103-01214-P

STATE OF WEST VIRGINIA
DIVISION OF ENVIRONMENTAL PROTECTION
SECTION OF OIL AND GAS

AFFIDAVIT OF PLUGGING AND FILLING WELL

AFFIDAVIT SHOULD BE IN TRIPLICATE, one copy mailed to the Division, one copy to be retained by the Well Operator and the third copy (and extra copies if required) should be mailed to each coal operator at their respective addresses.

Farm name: DALLISON LUMBER, INC. Operator Well No.: L. S. HOYT 24
LOCATION: Elevation: 1,104.00 Quadrangle: PINE GROVE
District: GRANT County: WETZEL
Latitude: 10950 Feet South of 39 Deg. 37 Min. 30 Sec.
Longitude 8525 Feet West of 80 Deg. 37 Min. 30 Sec.

Well Type: OIL X GAS _____


Company: PennzEnergy E&P, L.L.C.
P.O. Box 5519
Vienna, WV 26105

Coal Operator DUPECH, Inc.
or Owner 6451 Pleasant St.
Library, PA 15129

Agent: Michael McCown

Coal Operator _____
or Owner _____

Permit Issued: 08/30/99



AFFIDAVIT

STATE OF WEST VIRGINIA,
County of Wood ss:

x Kenneth Dotson and x Jeffrey A. Keim

first duly sworn according to law depose and say that they are experienced in the work of plugging and filling oil and gas wells and were employed by the above named well operator, and participated in the work of plugging and filling the above well, and Randal Mick Oil and Gas Inspector representing the Director, say that said work was commenced on the 7th day of December, 1999 and that the well was plugged and filled in the following manner:

TYPE	FROM	TO	PIPE REMOVED	LEFT
175 SKS Cement	2970'	2760'		
25 SKS Cement	2330'	2186'		
40 SKS Cement	965'	735'	6 5/8" CSG Ripped	@ 955'-855'
40 SKS Cement	440'	210'	6 5/8" CSG Ripped	@ 250' & 390'
120 SKS Cement	132'	Surface	140' 6 5/8"	2125'
6% Gel Between Each Plug				

3/27/00

Description of monument: 7" Csg. 3' High

and that the work of plugging and filling said well was completed on the 6th day of January, ~~19~~2000


And further deponents saith not.

x Jeffrey A. Keim
x Kenneth Dotson

Sworn and subscribe before me this 22nd day of March, 2000

My commission expires: August 7, 2006

Diane E. Bosley
Notary Public



Oil and Gas Inspector: _____

WET 1214-P

MAR 31 2000