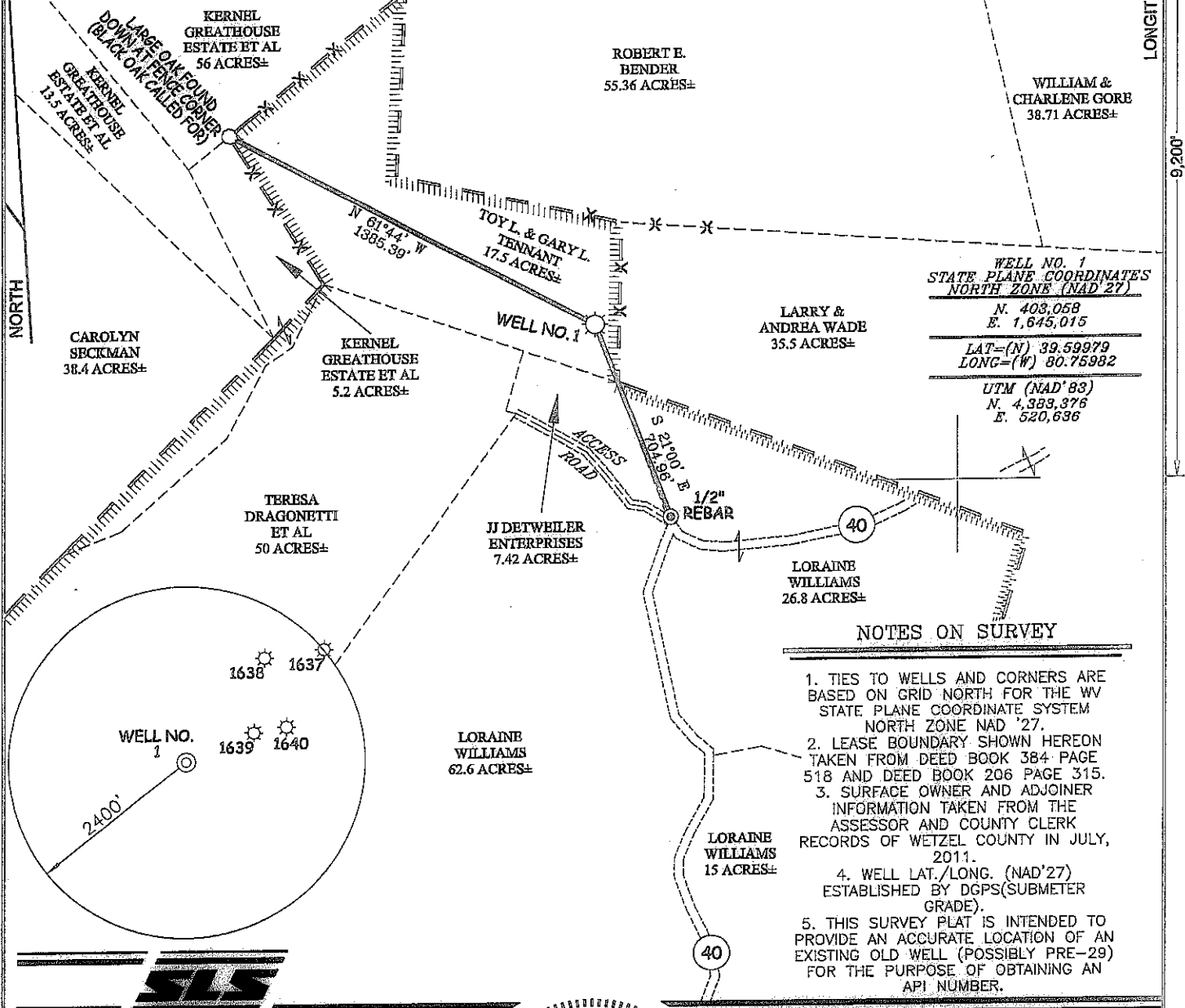



PERKINS OIL & GAS C.S. HEADLEY LEASE 182 ACRES± WELL NO. 1



NOTES ON SURVEY

1. TIES TO WELLS AND CORNERS ARE BASED ON GRID NORTH FOR THE WV STATE PLANE COORDINATE SYSTEM NORTH ZONE NAD '27.
2. LEASE BOUNDARY SHOWN HEREON TAKEN FROM DEED BOOK 384 PAGE 518 AND DEED BOOK 206 PAGE 315.
3. SURFACE OWNER AND ADJOINER INFORMATION TAKEN FROM THE ASSESSOR AND COUNTY CLERK RECORDS OF WETZEL COUNTY IN JULY, 2011.
4. WELL LAT./LONG. (NAD'27) ESTABLISHED BY DGPS(SUBMETER GRADE).
5. THIS SURVEY PLAT IS INTENDED TO PROVIDE AN ACCURATE LOCATION OF AN EXISTING OLD WELL (POSSIBLY PRE-29) FOR THE PURPOSE OF OBTAINING AN API NUMBER.

I THE UNDERSIGNED, HEREBY CERTIFY THAT THIS PLAT IS CORRECT TO THE BEST OF MY KNOWLEDGE AND BELIEF AND SHOWS ALL THE INFORMATION REQUIRED BY LAW AND THE REGULATIONS ISSUED AND PRESCRIBED BY THE DIVISION OF ENVIRONMENTAL PROTECTION.



(+) DENOTES LOCATION OF WELL ON UNITED STATES TOPOGRAPHIC MAPS.

DATE JANUARY 17, 20 12

OPERATORS WELL NO. 1

API WELL NO. 47 - 103 - 02765N

STATE COUNTY PERMIT

MINIMUM DEGREE OF ACCURACY 1/200 FILE NO. 7779P1(399-22,370-70)

PROVEN SOURCE OF ELEVATION DGPS (SUBMETER MAPPING GRADE) SCALE 1" = 500'

STATE OF WEST VIRGINIA
DIVISION OF ENVIRONMENTAL PROTECTION
OFFICE OF OIL AND GAS

WELL TYPE: OIL GAS LIQUID INJECTION WASTE DISPOSAL IF "GAS" PRODUCTION STORAGE DEEP SHALLOW

LOCATION: ELEVATION 1218' WATERSHED WOLF RUN OF LITTLE FISHING CREEK

DISTRICT GREEN COUNTY WETZEL QUADRANGLE PORTER FALLS 7.5'

SURFACE OWNER TOY L. & GARY L. TENNANT ACREAGE 17.50±

ROYALTY OWNER BURLINGTON UMFS INC. ET AL (C.S. HEADLEY HEIRS ET AL) ACREAGE 182±

PROPOSED WORK: DRILL CONVERT DRILL DEEPER REDRILL FRACTURE OR STIMULATE PLUG OFF OLD FORMATION PERFORATE NEW FORMATION PLUG AND ABANDON CLEAN OUT AND REPLUG OTHER

PHYSICAL CHANGE IN WELL (SPECIFY) N/A *SEE NOTE 5 ABOVE TARGET FORMATION _____ ESTIMATED DEPTH _____

WELL OPERATOR PERKINS OIL & GAS DESIGNATED AGENT CLINTON PERKINS

ADDRESS P.O. BOX 547 ADDRESS P.O. BOX 547

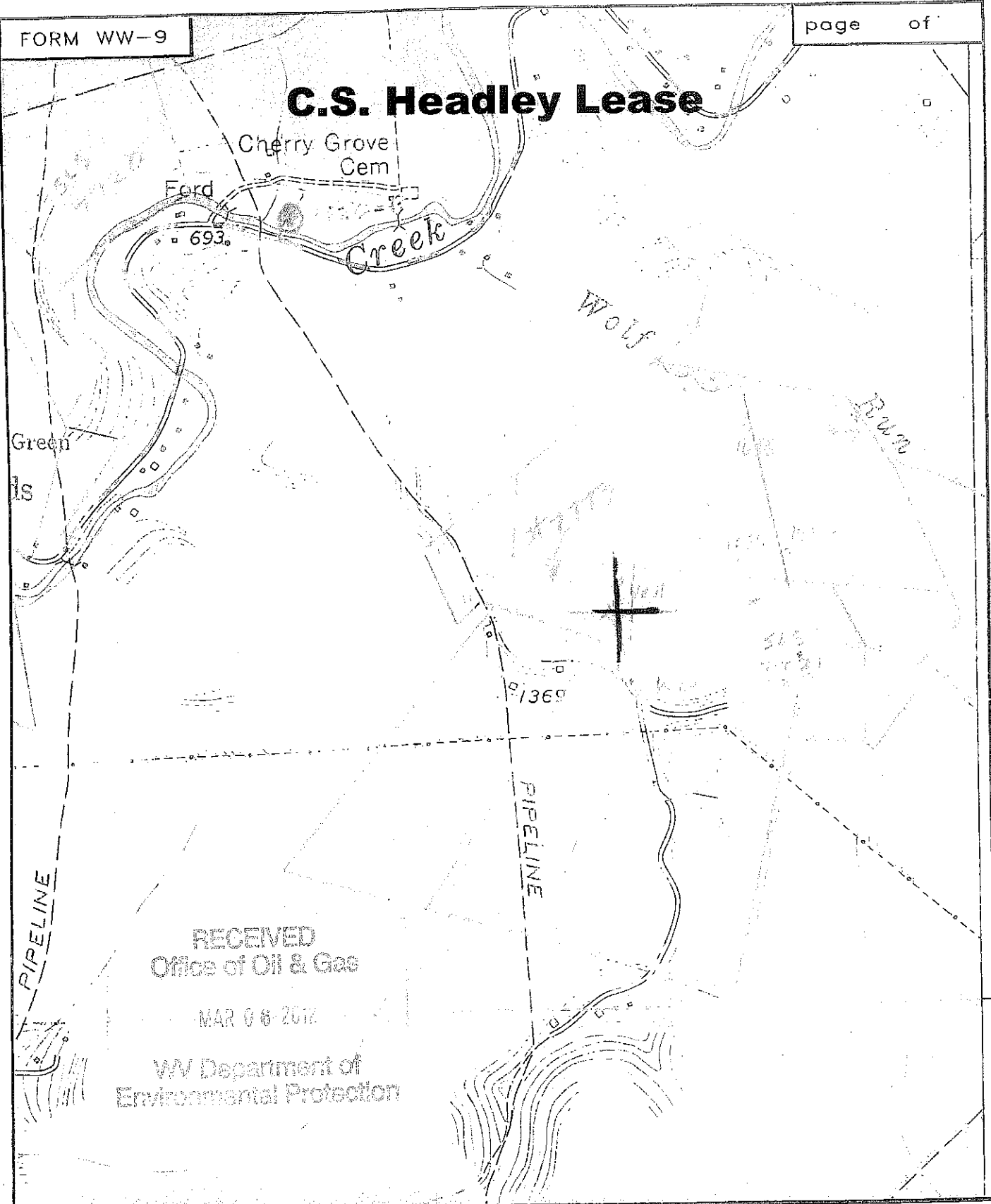
PENNSBORO, WV 26415 PENNSBORO, WV 26415

103-02765N

FORM WW-9

page of

C.S. Headley Lease



RECEIVED
Office of Oil & Gas

MAR 06 2012

WV Department of
Environmental Protection



SMITH LAND SURVEYING
P.O. BOX 150 GLENVILLE, WV. 26351

TOPO SECTION OF PORTER FALLS 7.5'

FILE NO. 7779 DATE 3/5/12 SCALE 1"=1000'



west virginia department of environmental protection

Office of Oil and Gas
601 57th Street SE
Charleston, WV 25304
(304) 926-0450
(304) 926-0452 fax

Earl Ray Tomblin, Governor
Randy C. Huffman, Cabinet Secretary
www.dep.wv.gov


April 03, 2012

WELL REGISTER PERMIT
Assigned Permit Number

This API Well Number: 47-10302765, issued to PERKINS OIL & GAS INC, is evidence of permission to operate the well that is referenced at the location described on the attached plat, subject to the provisions of Chapters 22 and 22B of the West Virginia Code of 1931, as amended, and all rules and regulations promulgated thereunder. Spills or emergency discharges must be reported to 1-800-642-3074.

Failure to abide by the statutory and regulatory provisions governing all duties and operations hereunder may result in suspensions or revocation of your permits and in addition may result in civil and/or criminal penalties.

The enclosed WR-35 must be completed by you and returned to this office. In addition annual production reports must be submitted on this well and failure to do so may require you to plug the well.



James Martin
Chief

Operator's Well No: 1
Farm Name: TENNANT, TOY L. AND GARY L.
API Well Number: 47-10302765
Permit Type: Assigned Permit Number
Date Issued: 04/03/2012

Promoting a healthy environment.

04/20/2012