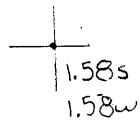


39°42'30"

80°45'00"

Latitude



Longitude

**Topo Location**

7.5' Loc. \_\_\_\_\_ 15' Loc. \_\_\_\_\_  
   (calc.) \_\_\_\_\_

Company Snider & Conley

Farm Samuel O'Neill #1

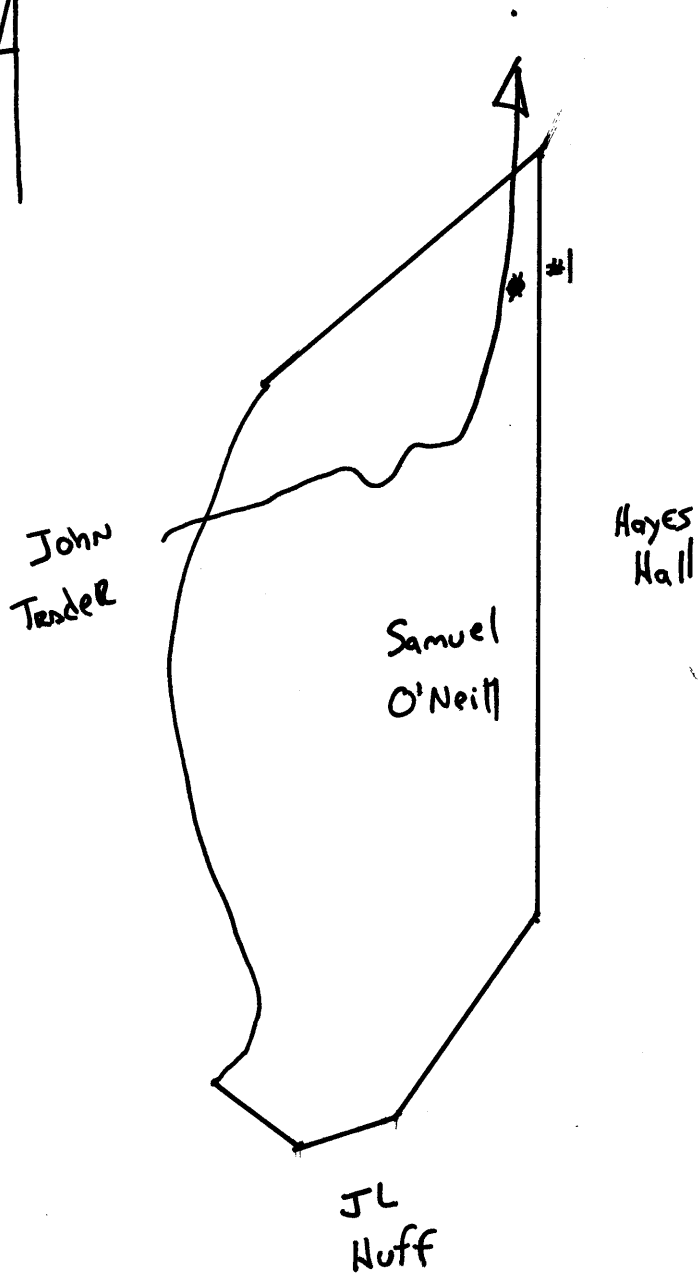
15' Quad \_\_\_\_\_  
(sec.)

7.5' Quad New Martinsville

District Proctor

**WELL LOCATION PLAT**

County 103 Permit 30973





STATE OF WEST VIRGINIA  
DEPARTMENT OF MINES  
OIL AND GAS DIVISION

1399

AP of map  
973A

WELL RECORD

Permit No. \_\_\_\_\_ Oil or Gas Well \_\_\_\_\_ (KIND)


Company Snider & Conley  
 Address Garrison, Pa.  
 Farm Samuel O'Neill Acres \_\_\_\_\_  
 Location (waters) \_\_\_\_\_  
 Well No. 1 Elev. \_\_\_\_\_  
 District Proctor County etzel  
 The surface of tract is owned in fee by \_\_\_\_\_  
 Address \_\_\_\_\_  
 Mineral rights are owned by \_\_\_\_\_  
 Address \_\_\_\_\_  
 Drilling commenced \_\_\_\_\_  
 Drilling completed Do not have the date  
 Date Shot unable to locate.  
 With \_\_\_\_\_  
 Open Flow /10ths Water in \_\_\_\_\_ Inch  
 /10ths Merc. in \_\_\_\_\_ Inch  
 Volume \_\_\_\_\_ Cu. Ft.  
 Rock Pressure \_\_\_\_\_ lbs. \_\_\_\_\_ hrs.  
 Oil \_\_\_\_\_ bbls., 1st 24 hrs.  
 Fresh water \_\_\_\_\_ feet \_\_\_\_\_ feet  
 Salt water \_\_\_\_\_ feet \_\_\_\_\_ feet

Casing and Tubing	Used in Drilling	Left in Well	Packers
Size			Kind of Packer
16			
13			
10			Size of
8 1/4		1004	
6 1/2		1542	Depth set
5 3/16		2046	
3			Perf. top
2		2500	Perf. bottom
Liners Used			Perf. top
			Perf. bottom

CASING CEMENTED \_\_\_\_\_ SIZE \_\_\_\_\_ No. Ft. \_\_\_\_\_ Date \_\_\_\_\_

COAL WAS ENCOUNTERED AT 380 FEET 24" INCHES  
475 FEET 60" INCHES FEET INCHES  
 FEET INCHES FEET INCHES

Formation	Color	Hard or Soft	Top	Bottom	Oil, Gas or Water	Depth Found	Remarks
Mapletown	Coal		380	382			
Pgh.	Coal		475	480			
Dunkard			980	1030			
Big line			1530	1575			
Injun			1600	1858			
Gordon			2485	2498			
Total Depth.				2518			



DEC 10 1952