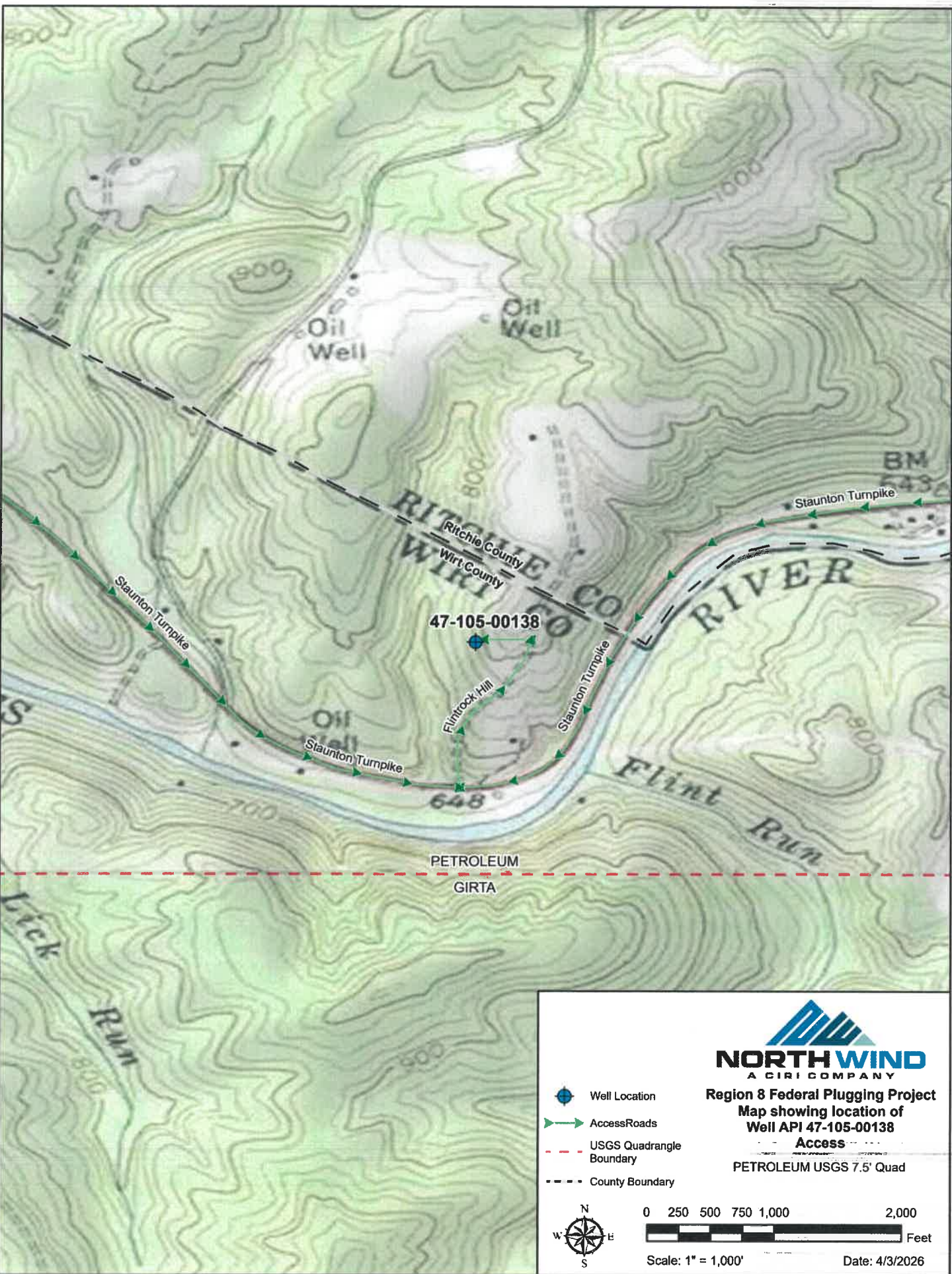


Path: C:\Users\leadams\northwindgrp.com\060114 WV Region 8 Federal Plugging Project\060114 WV Region 8 Federal Plugging Project.aprx



**Region 8 Federal Plugging Project**  
**Map showing location of**  
**Well API 47-105-00138**

- Well Location
- Access Roads
- USGS Quadrangle Boundary
- County Boundary

PETROLEUM USGS 7.5' Quad



Scale: 1" = 1,000'



Date: 4/3/2026

05/15/2026

**MARSHALL SHAWN PAUL**

ID: 53-02-0006-0052-0000  
AP# 47-105-00138

**Legend**

-  39.136789, -81.306837
-  Untitled Polygon



Google Earth

05/15/2026



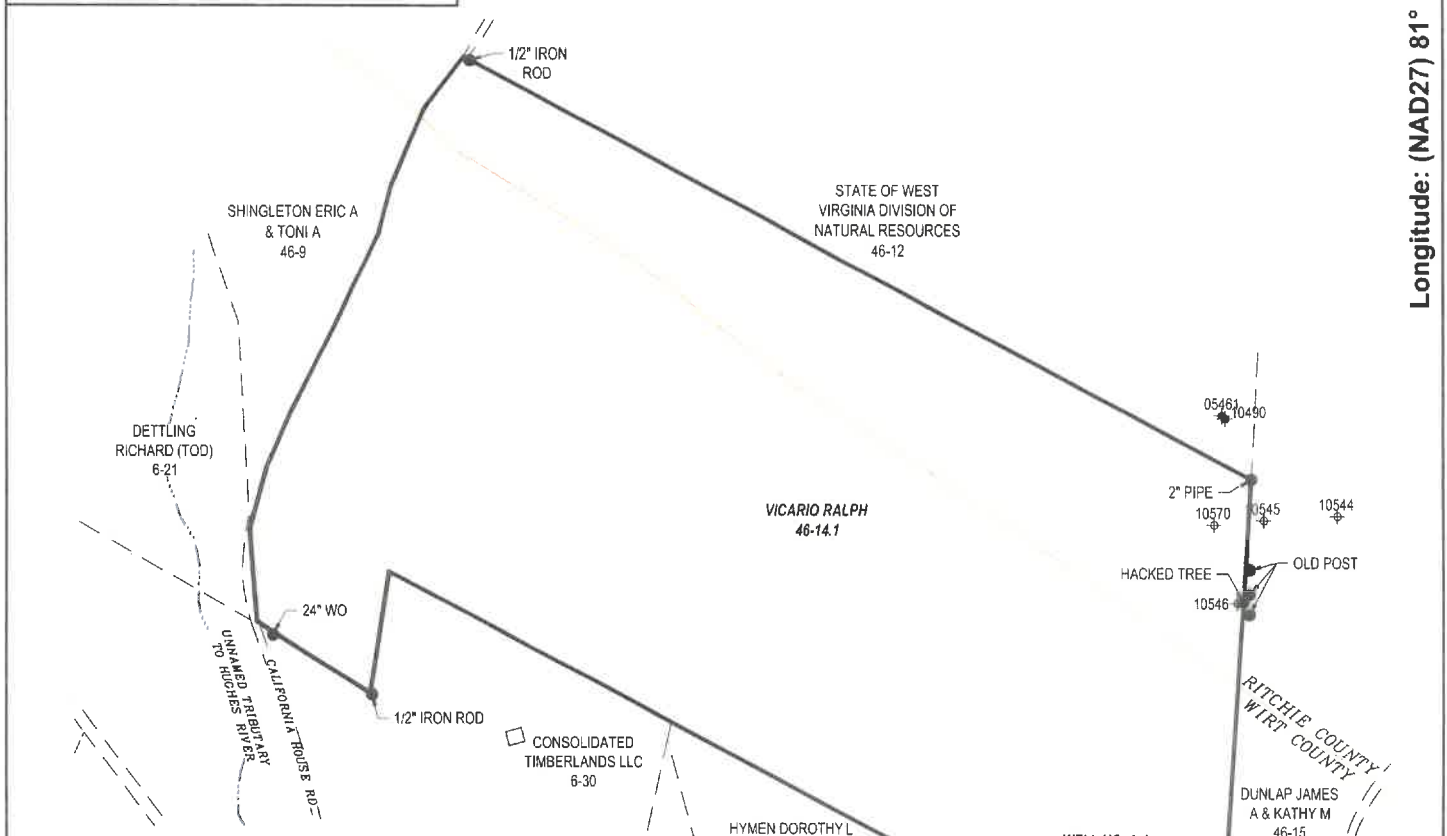
3,474'

Latitude: (NAD27) 39° 10' 00.00"

Longitude: (NAD27) 81° 17' 30.00"

**WELL NO. A-1  
API# 47-105-00138**

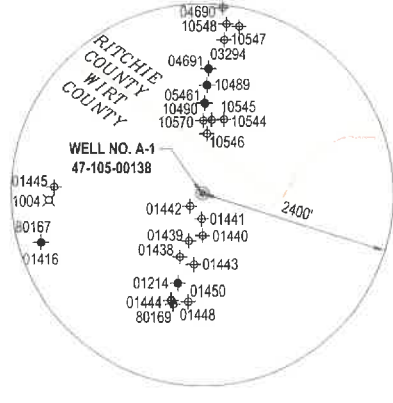
NAD83 GEO LAT: 39°07'48.36" LON: -81°18'10.73"  
NAD83 UTM (M) ZONE17 N: 4,331,257.7 E: 473,812.5



**REFERENCE NOTES**  
 1. Property lines as shown taken from deeds, tax maps, and field locations. A full boundary survey is not expressed or implied. All bearings are based on grid North. Ownership taken from public records Wirt & Ritchie County, West Virginia April 2026.

**LEGEND**

- PROPOSED WELL TIE LINE
- STREAM
- EXISTING ROAD
- ADJOINING TRACTS
- COUNTY DIVIDE LINE
- SURFACE TRACT
- SUBJECT WELL
- ⊕ EXISTING WELL HEAD (Active)
- ⊕ EXISTING WELL HEAD (Plugged)
- ⊕ EXISTING WELL HEAD (Abandoned)
- ⊕ EXISTING WELL HEAD (Never Drilled)
- 000-000 TAXMAP-PARCEL
- BUILDING STRUCTURE




**DIEFFENBAUCH & HRTZ, LLC**  
 1095 Chaplin Road, Suite 200  
 Morgantown, WV 26501  
 www.dancheminers.com  
 P: 304.985.5555 F: 304.985.5557

FILE#: 26195-001  
 SHEET#: 1 of 1  
 SCALE: 1" = 400'  
 TICK SCALE: 1" = 2000'  
 MINIMUM DEGREE OF ACCURACY: 1/2500  
 PROVEN SOURCE OF ELEVATION: NGS OPUS (ONLINE POSITIONING USER SERVICE)

I, THE UNDERSIGNED, HEREBY CERTIFY THAT THIS PLAT IS CORRECT TO THE BEST OF MY KNOWLEDGE AND BELIEF AND SHOWS ALL THE INFORMATION REQUIRED BY LAW AND THE REGULATIONS ISSUED AND PRESCRIBED BY THE DEPARTMENT OF ENVIRONMENTAL PROTECTION.

Signed: *J. H. Littler* 4/27/26  
 P.S. #2139: Jason H. Littler, P.S.



(+) DENOTES LOCATION OF WELL ON UNITED STATES TOPOGRAPHIC MAPS  
 WVDEP  
 OFFICE OF OIL & GAS  
 601 57TH STREET  
 CHARLESTON, WV 25304



DATE: APRIL 27, 2026  
 OPERATOR'S WELL #: A-1  
 API WELL #: 47 105 00138  
 STATE COUNTY PERMIT

Well Type:  Oil  Waste Disposal  Production  Deep  
 Gas  Liquid Injection  Storage  Shallow  
 WATERSHED: HUGHES RIVER  
 COUNTY / DISTRICT: WIRT COUNTY / CLAY DISTRICT  
 SURFACE OWNER: VICARIO RALPH  
 OIL & GAS ROYALTY OWNER: N/A

ELEVATION: 811'  
 QUADRANGLE: PETROLEUM, WV  
 ACREAGE: 50.50  
 ACREAGE: N/A **05/15/2026**

- DRILL  CONVERT  DRILL DEEPER  REDRILL  FRACTURE OR STIMULATE
- PLUG OFF FORMATION  PERFORATE NEW FORMATION  PLUG & ABANDON
- CLEAN OUT & REPLUG  OTHER CHANGE SPECIFY: \_\_\_\_\_

TARGET FORMATION: UNKNOWN ESTIMATED DEPTH: UNKNOWN  
 WELL OPERATOR: UNKNOWN WVDEP PAID PLUGGING CONTRACT DESIGNATED AGENT: JASON HARMON, WVDEP  
 ADDRESS: 601 57TH STREET ADDRESS: 601 57TH STREET  
 CITY: CHARLESTON STATE: WV ZIP: 25304 (WVDEP) CITY: CHARLESTON STATE: WV ZIP: 25304