




West Virginia Department of Environmental Protection
Office of Oil and Gas
WELL LOCATION FORM: GPS

API: 47-109-01242P WELL NO.: 10046
FARM NAME: POCAHONTAS LAND CORP.
RESPONSIBLE PARTY NAME: CNX GAS COMPANY LLC
COUNTY: WYOMING DISTRICT: CENTER
QUADRANGLE: PINEVILLE 7.5 MIN.
SURFACE OWNER: PINNACLE LAND COMPANY, LLC
ROYALTY OWNER: PINNACLE LAND COMPANY, LLC
UTM GPS NORTHING: 4,151,144.16 METERS
UTM GPS EASTING: 446,735.23 METERS GPS ELEVATION: 592.35 METERS

The Responsible Party named above has chosen to submit GPS coordinates in lieu of preparing a new well location plat for a plugging permit on the above well. The Office of Oil and Gas will not accept GPS coordinates that do not meet the following requirements:


1. Datum: NAD 1983, Zone: 17 Coordinate Units: meters Altitude: Height above mean sea level (MSL) - meters
2. Accuracy to Datum - 3.05 meters
3. Data Collection Method: Survey Grade GPS ; Post Processed Differential Real-Time Differential
Mapping Grade GPS ; Post Processed Differential Real-Time Differential

I the undersigned hereby state this data is correct to the best of my knowledge and belief and shows all the information required by law and the regulation issued and prescribed by the Office of Oil and Gas.

Signature 
Stephen D. Losh, PS #674

Title WV Professional Surveyor #674

Date 03/09/12



CNX USE: NAD 27 WV SOUTH SPC: 10046 = 184,666.89' 1,825,126.08' ELEV. = 1943.39'



west virginia department of environmental protection

Office of Oil and Gas
601 57th Street SE
Charleston, WV 25304
(304) 926-0450
(304) 926-0452 fax

Earl Ray Tomblin, Governor
Randy C. Huffman, Cabinet Secretary
www.dep.wv.gov

April 26, 2012


WELL WORK PLUGGING PERMIT

Plugging

This permit, API Well Number: 47-10901242, issued to CNX GAS COMPANY LLC , is evidence of permission granted to perform the specified well work at the location described on the attached pages and located on the attached plat, subject to the provisions of Chapter 22 of the West Virginia Code of 1931, as amended, and all rules and regulations promulgated thereunder, and to all conditions and provisions outlined in the pages attached hereto. Notification shall be given by the operator to the Oil and Gas Inspector at least 24 hours prior to the construction of roads, locations, and/or pits for any permitted work. In addition, the well operator shall notify the same inspector 24 hours before any actual well work is commenced and prior to running and cementing casing. Spills or emergency discharges must be promptly reported by the operator to 1-800-642-3074 and to the Oil and Gas inspector.

Upon completion of the plugging well work, the above named operator will reclaim the site according to the provisions of WV Code 22-6-30. The above named operator will also file, as required in WV Code 22-6-23, an affidavit on form WR-38 by two experienced persons in the operator's employment and the Oil and Gas inspector that the work authorized under this permit was performed and a description given. Failure to abide by all statutory and regulatory provisions governing all duties and operations here under may result in suspensions or revocation of this permit and in addition may result in civil and/or criminal penalties being imposed upon the operator.

This permit will expire in two (2) years from date of issue. If there are any questions, please free to contact me at (304) 926-0499 ext. 1654.



James Martin
Chief

Operator's Well No: 10046
Farm Name: PINNACLE LAND COMPANY, LL
API Well Number: 47-10901242
Permit Type: Plugging
Date Issued: 04/26/2012

Promoting a healthy environment.

04/27/2012