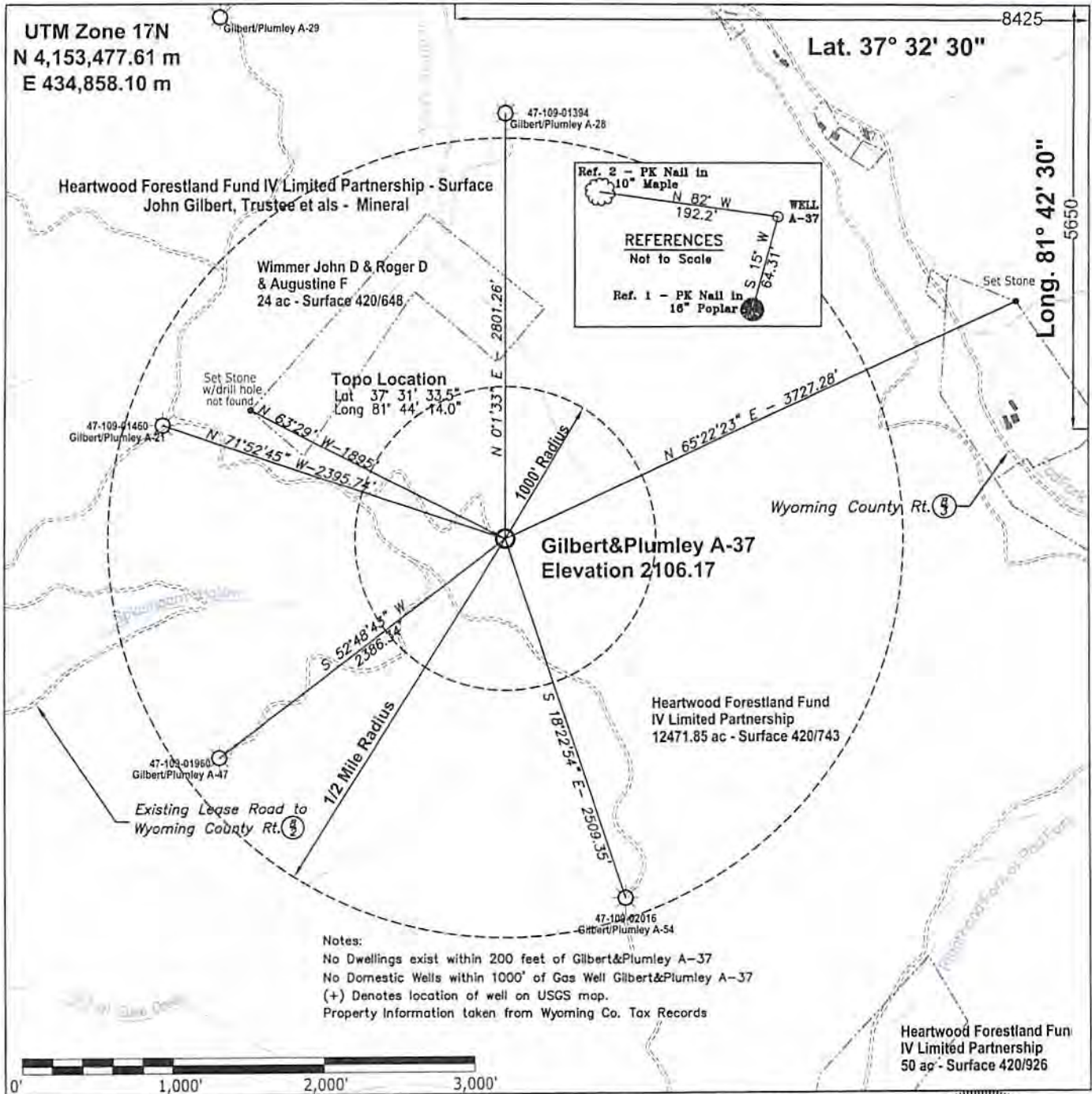



109 01765P



FILE #: \\filestation1\station4d\work\
 DRAWING #: Cabot2014\WW-6-A-37.p
 SCALE: see bar scale above
 MINIMUM DEGREE OF ACCURACY: 1:2500
 PROVEN SOURCE OF ELEVATION: survey grade GPS

I, THE UNDERSIGNED, HEREBY CERTIFY THAT THIS PLAT IS CORRECT TO THE BEST OF MY KNOWLEDGE AND BELIEF AND SHOWS ALL THE INFORMATION REQUIRED BY LAW AND THE REGULATIONS ISSUED AND PRESCRIBED BY THE DEPARTMENT OF ENVIRONMENTAL PROTECTION.

Signed: *John E. Caffrey*
 R.P.E.: _____ L.L.S.: 1065



(+) DENOTES LOCATION OF WELL ON UNITED STATES TOPOGRAPHIC MAPS
WVDEP
OFFICE OF OIL & GAS
601 57TH STREET
CHARLESTON, WV 25304



DATE: September 13, 2013
 OPERATOR'S WELL #: Gilbert & Plumley A-37
 API WELL #: 47 109 01765 P
 STATE COUNTY PERMIT

Well Type: Oil Waste Disposal Production Deep
 Gas Liquid Injection Storage Shallow

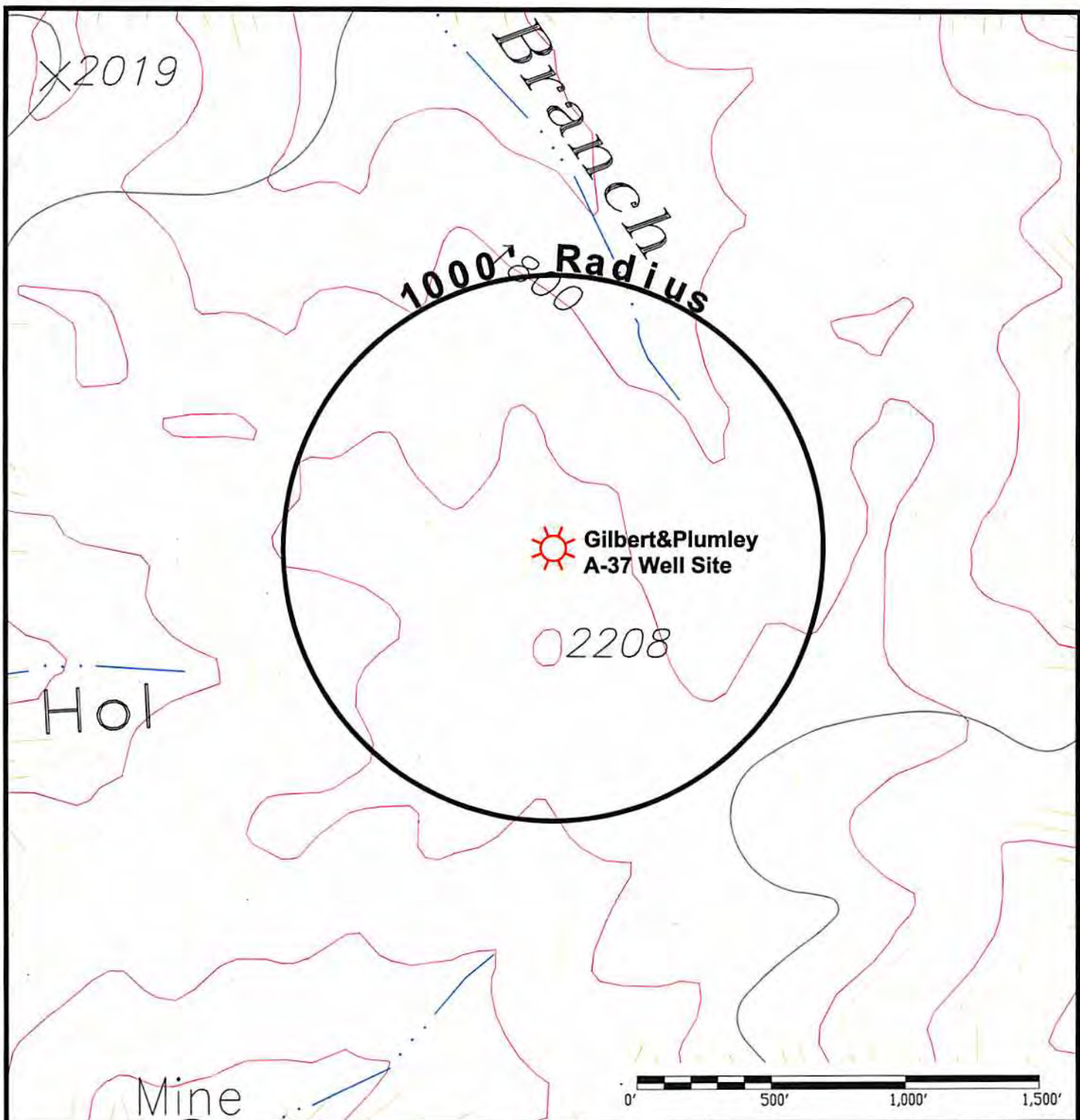
WATERSHED: Knife Br. of Little Huff Ck of the Guyandotte River ELEVATION: 2106.17
 COUNTY/DISTRICT: 109-Wyoming / 5-Huff Creek QUADRANGLE: 228 - BAILEYSVILLE
 SURFACE OWNER: Heartwood Forestland Fund IV Limited Partnership ACREAGE: 12,471.85
 OIL & GAS ROYALTY OWNER: John Gilbert, Trustees et. al ACREAGE: 20,624±

DRILL CONVERT DRILL DEEPER REDRILL FRACTURE OR STIMULATE
 PLUG OFF OLD FORMATION PERFORATE NEW FORMATION PLUG & ABANDON
 CLEAN OUT & REPLUG OTHER CHANGE (SPECIFY): _____

TARGET FORMATION: Big Lime ESTIMATED DEPTH: 3834

WELL OPERATOR Cabot Oil & Gas Corporation DESIGNATED AGENT Whitney Johnson
 Address Five Penn Center West, Suite 401 Address P.O. Box 450
 City Pittsburgh State PA Zip Code 15276 City Glasgow State WV Zip Code 25086




08/29/2014



Baileysville, WV 7½' Quadrangle

Notes:
 No water wells or other sources of groundwater currently being used for human consumption, domestic animals or other general uses were identified within 1000' of the proposed well site.

Legend:

- Water Well 
- Spring 
- Wet Spot 
- House/Structure 