



west virginia department of environmental protection

Office of Oil and Gas
601 57th Street, S.E.
Charleston, WV 25304
(304) 926-0450
fax: (304) 926-0452

Harold D. Ward, Cabinet Secretary
www.dep.wv.gov

Tuesday, May 19, 2026
WELL WORK PLUGGING PERMIT
Coal Bed Methane Well Plugging

DIVERSIFIED PRODUCTION LLC
101 MCQUISTON DRIVE

JACKSON CENTER, PA 16133

Re: Permit approval for LC-80C
47-109-02033-00-00

This well work permit is evidence of permission granted to perform the specified well work at the location described on the attached pages and located on the attached plat, subject to the provisions of Chapter 22 of the West Virginia Code of 1931, as amended, and all rules and regulations promulgated thereunder, and to any additional specific conditions and provisions outlined in the pages attached hereto. Notification shall be given by the operator to the Oil and Gas Inspector at least 24 hours prior to the construction of roads, locations, and/or pits for any permitted work. In addition, the well operator shall notify the same inspector 24 hours before any actual well work is commenced and prior to running and cementing casing. Spills or emergency discharges must be promptly reported by the operator to 1-800-642-3074 and to the Oil and Gas Inspector.

Upon completion of the plugging well work, the above named operator will reclaim the site according to the provisions of WV Code 22-6-30. Please be advised that form WR-38, Affidavit of Plugging and Filling Well, is to be submitted to this office within 90 days of completion of permitted well work, as should form WR-34 Discharge Monitoring Report within 30 days of discharge of pits, if applicable. Failure to abide by all statutory and regulatory provisions governing all duties and operations hereunder may result in suspension or revocation of this permit and, in addition, may result in civil and/or criminal penalties being imposed upon the operators.

Per 35 CSR 4-5.2.g this permit will expire in two (2) years from the issue date unless permitted well work is commenced. If there are any questions, please feel free to contact me at (304) 926- 0450.

H. Jason Harmon
Chief

A handwritten signature in black ink that reads "Jason Harmon".

Operator's Well Number:
Farm Name: POCAHONTAS LAND CORP.
U.S. WELL NUMBER: 47-109-02033-00-00
Coal Bed Methane Well Plugging
Date Issued: 5/19/2026

Promoting a healthy environment.

05/22/2026

PERMIT CONDITIONS

West Virginia Code §22-6-11 allows the Office of Oil and Gas to place specific conditions upon this permit. Permit conditions have the same effect as law. Failure to adhere to the specified permit conditions may result in enforcement action.

CONDITIONS

1. All pits must be lined with a minimum of 20 mil thickness synthetic liner.
2. In the event of an accident or explosion causing loss of life or serious personal injury in or about the well or while working on the well, the well operator or its contractor shall give notice, stating the particulars of the accident or explosion, to the oil and gas inspector and the Chief within twenty-four (24) hours.
3. Well work activities shall not constitute a hazard to the safety of persons.
4. Notification shall be given by the operator to the Oil and Gas Inspector at least 24 hours prior to the construction of roads, locations and/or pits for any permitted work. In addition, the well operator shall notify the same inspector 24 hours before any actual well work is commenced and prior to running and cementing casing.

05/22/2026

1) Date February 11, 2026
2) Operator's
Well No. Loup Creek 80C
3) API Well No. 47-109-02033

STATE OF WEST VIRGINIA
DEPARTMENT OF ENVIRONMENTAL PROTECTION
OFFICE OF OIL AND GAS

APPLICATION FOR A PERMIT TO PLUG AND ABANDON

- 4) Well Type: Oil / Gas / Liquid injection / Waste disposal /
(If "Gas, Production or Underground storage) Deep / Shallow
- 5) Location: Elevation 2684.29' Watershed Toney Fork & Ralph Branch of Clear Fork
District Oceana County Wyoming Quadrangle Matheny 7.5'
- 6) Well Operator Diversified Production, LLC 7) Designated Agent Chris Veazey
Address 414 Summers Street Address 414 Summers Street
Charleston, WV 25301 Charleston, WV 25301
- 8) Oil and Gas Inspector to be notified 9) Plugging Contractor
Name Christian Porter Name Next LVL Energy (Diversified Owned)
Address PO Box 181 Address 104 Helliport Loop Rd
Holden, WV 25625 Bridgeport, WV 25330

10) Work Order: The work order for the manner of plugging this well is as follows:

See Attached

Notification must be given to the district oil and gas inspector 24 hours before permitted work can commence.

Work order approved by inspector  Date 4-8-26

05/22/2026

APR 09 2026

WV Department of
Environmental Protection

Plugging Prognosis

API #: 47-109-02033C

West Virginia, Wyoming County

Lat/Long – 37.734839, -81.566775

Nearest ER: Raleigh General Emergency Room – 1710 Harper Rd, Beckley, WV 25801

Casing Schedule

7" @ 95' – No Cementing Information

4-1/2" @ 2388' – Cemented w/ 389 cu ft (says 389' in the column labeled "Cement fill up Cu. Ft." – ETOC

@ Surface using 6-1/4" O.H.

TD @ 2525'

Completion: Lower Fire Creek, Poca 4 Coal – 16 perms 2182'-2186' – 16 Perfs 2232'-2236' – 250 gal 7.5%
HCL, 303 bbls H2O, 95 sks 20/40

Lower Beckley Coal – 16 perms 2110'-2114' – 250 gal 7.5% HCL, 506 bbls H2O, 203 sks 20/40

Fresh Water: 63', 1895'

Salt Water: None Reported – Didn't look at offsets since plugging solid.

Gas Shows: None Reported

Oil Shows: None Reported

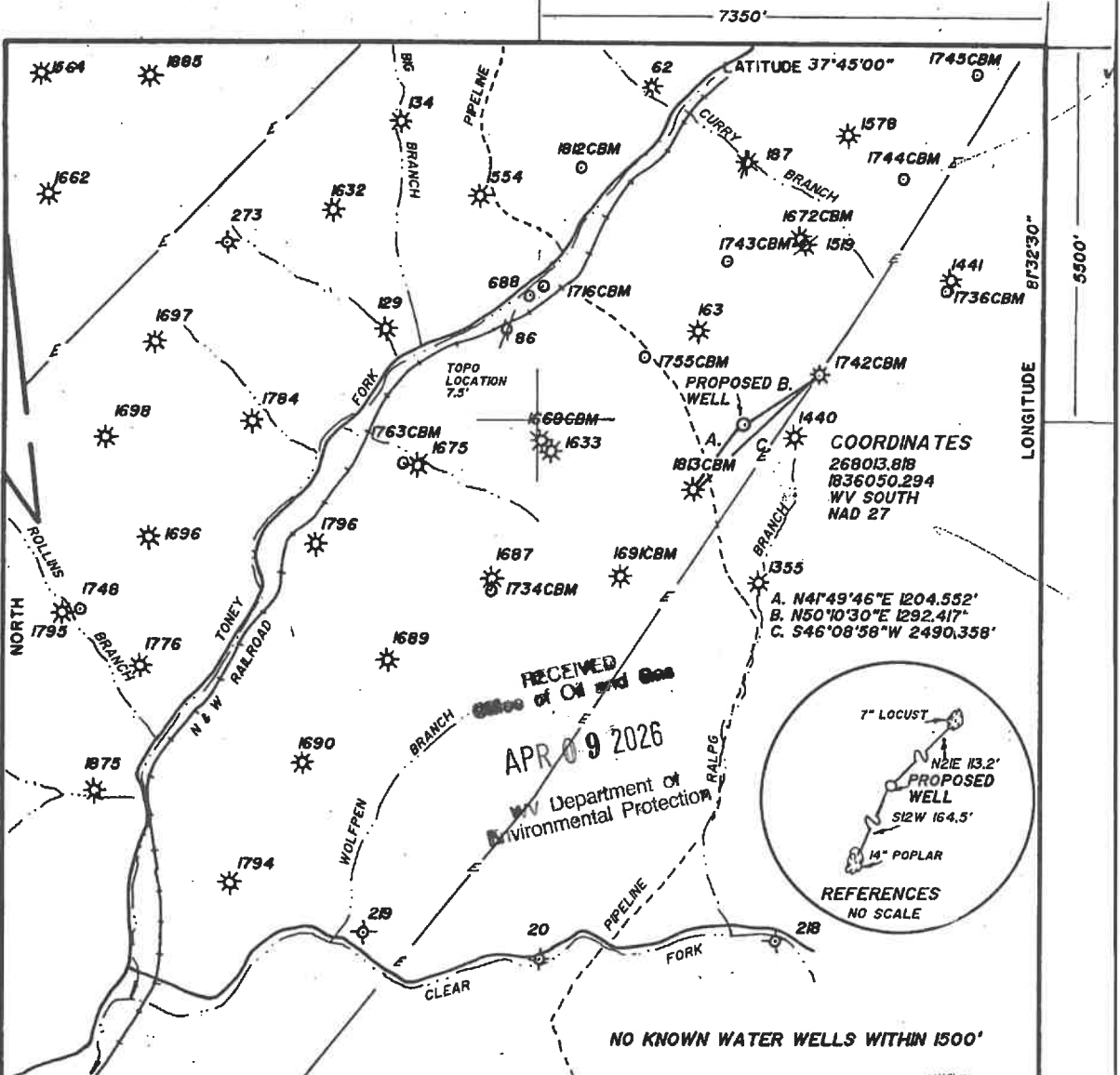
Coal: Using WVGES isopach & contour maps – 264'-266' (#2 Gas), 779'-781' (Middle War Eagle), 2299'-
2301' (Fire Creek), From Drilling Record 45'-50' (Coal), 214'-217' (Coal), 268'-270' (Coal), 320'-322'
(Coal), 487'-490' (Coal), 968'-970', 990'-993', 1004'-1006' (Lower War Eagle Coals), 2110'-2116'
(Beckley Coal), 2185'-2186' (Fire Creek Coal), 2234'-2236' (Poca 6 Coal), 2360'-2361' (Poca 4 Coal)

Elevation: 2684.29' – Shot w/ Trimble

1. Notify Inspector Christian Porter @ 304-541-0079, 48 hrs prior to commencing operations.
2. Check and record pressures on csg/tbg. Blow down and kill well as necessary.
3. TOOH w/ any rods/tbg in well.
4. Check TD w/ sandline/tbg.
5. Verify TOC on backside of 4-1/2" casing.
6. Pump 6% bentonite gel between each plug.
7. TIH w/ tbg to 2515'. Kill well as needed with 6% bentonite gel and fill rat hole with gel. Pump at least 10 bbls gel.
8. Pump 2515' Expanding Class L/Class A cement plug from 2521' to Surface. Approximately 215 sks @ 1.14 yield in 4-1/2" csg & 6-1/4" O.H. Tag TOC. Top off as needed. Do not omit any plugs listed below. Perforate as needed. Break into multiple plugs as needed.
9. Reclaim location and well road to WVDEP specifications and erect P&A well monument. A small quantity of steel turnings, or other detectable material, shall be embedded in the top of the cement near the surface to serve as a permanent magnetic monument of the borehole.

AP

05/22/2026



COORDINATES
 26803.88
 1836050.294
 WV SOUTH
 NAD 27

A. N41°49'46"E 1204.552'
 B. N50°10'30"E 1292.417'
 C. S46°08'58"W 2490.358'

7" LOCUST
 N2E 13.2'
 PROPOSED WELL
 S12W 164.5'
 14" POPLAR


REFERENCES
 NO SCALE

RECEIVED
 Office of Oil and Gas
 APR 09 2026
 WV Department of
 Environmental Protection

NO KNOWN WATER WELLS WITHIN 1500'

FILE NO. _____
 DRAWING NO. _____
 SCALE $1"=2000'$
 MINIMUM DEGREE OF ACCURACY $\pm 5000'$
 PROVEN SOURCE OF ELEVATION **COPPER PLUG IN ROCK**
 ELEVATION **2734.88**

I THE UNDERSIGNED, HEREBY CERTIFY THAT THIS PLAT IS CORRECT TO THE BEST OF MY KNOWLEDGE AND BELIEF AND SHOWS ALL THE INFORMATION REQUIRED BY LAW AND THE REGULATIONS ISSUED AND PRESCRIBED BY THE DEPARTMENT OF MINES.
 (SIGNED) *Raymond L. Bowman*
 R.P.E. _____ L.L.S. 736



(+) DENOTES LOCATION OF WELL ON UNITED STATES TOPOGRAPHIC MAPS
 FORM IV-6
 (8-78)



DATE APRIL 11 2001
 OPERATOR'S WELL NO. LC-80C
 API WELL NO. _____
47-109-02033C
 STATE COUNTY PERMIT

Division of Environmental Protection
 Office of Oil & Gas

WELL TYPE: OIL _____ GAS X LIQUID INJECTION _____ WASTE DISPOSAL _____
 (IF "GAS", PRODUCTION X STORAGE _____ DEEP _____ SHALLOW _____)
 LOCATION: ELEVATION 2696 WATER SHED TONEY FORK & RALPH BRANCH OF CLEAR FORK
 DISTRICT OCEANA COUNTY WYOMING
 QUADRANGLE MATHENY, WV 7.5'
 SURFACE OWNER POCAHONTAS LAND CORPORATION ACREAGE 29500±
 OIL & GAS ROYALTY OWNER PENN VIRGINIA OIL & GAS CORPORATION LEASE ACREAGE 29500±
 LEASE NO. _____
 PROPOSED WORK: DRILL X CONVERT _____ DRILL DEEPER _____ REDRILL _____ FRACTURE OR
 STIMULATE _____ PLUG OFF OLD FORMATION _____ PERFORATE NEW
 FORMATION _____ OTHER PHYSICAL CHANGE IN WELL (SPECIFY) _____
 PLUG AND ABANDON _____ CLEAN OUT AND REPLUG _____
 TARGET FORMATION Beekmantown, Fire Clay, Br. 4, 5, 6, 7 ESTIMATED DEPTH 2600
 WELL OPERATOR PENN VIRGINIA OIL & GAS CORP DESIGNATED AGENT MR. HARRY JEWEL
 ADDRESS PO BOX 387 ADDRESS PO BOX 460
DUFFIELD, VA 24244-0387 RAVENCLIFF, WV 25913

CHARLESTON BLUEPRINT 092941

05/22/2026

State of West Virginia
Division of Environmental Production
Section of Oil and Gas
Well Operator's Report of Well Work

ARP

Farm Name Pocahontas Land Corporation
LOCATION Elevation: 2696


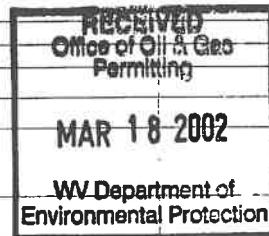
Operator Well No.: LC-80C
Quadrangle: Matheny 7 1/2'

District: Oceana County: Wyoming
Latitude: 5500 Feet South of 37 Deg. 45 Min. 00 Sec.
Longitude: 7350 Feet West of 81 Deg. 32 Min. 30 Sec.

Company:

Penn Virginia Oil & Gas Corporation

	Casing and Tubing	Used in drilling	Left in well	Cement fill up Cu. Ft.
Address: 2550 East Stone Drive, Suite 110	7"	96'	96'	
Kingsport, TN 37660	4 1/2"	2388'	2388'	389'
Agent: Harry Jewell				
Inspector: Ofie Helmick				
Date Permit Issued: 06/14/2001				
Date Well Work Commenced: 07/30/2001				
Date Well Work Completed: 09/14/2001				
Verbal Plugging:				
Date Permission granted on:				
Rotary X Cable Rig				
Total Depth (feet): 2,525				
Fresh Water Depth (ft):				
Damp @ 63' & 1895'				
Salt Water Depth (ft):				
Is coal being mined in area (N/Y)? N				
Coal Depths (ft):				



OPEN FLOW DATA

Pocah 4,
Producing formation Fire Creek & Beckley Coals Pay zone depth (ft) _____
Gas: Initial open flow _____ MCF/d Oil: Initial open flow _____ Bbl/d
Final open flow Not Taken MCF/d Final open flow _____ Bbl/d
Time of open flow between initial and final tests: _____ Hours
Static rock pressure Not Taken psig (surface pressure) after _____ Hours

Second producing formation _____ Pay zone depth (ft) _____
Gas: Initial open flow _____ MCF/d Oil: Initial open flow _____ Bbl/d
Final open flow _____ MCF/d Final open flow _____ Bbl/d
Time of open flow between initial and final tests: _____ Hours
Static rock pressure _____ psig (surface pressure) after _____ Hours

NOTE: ON BACK OF THIS FORM PUT THE FOLLOWING: 1). DETAILS OF PERFORATED INTERVALS, FRACTURING OR STIMULATING, PHYSICAL CHANE, TEC. 2). THE WELL LOG WHICH IS A SYSTEMATIC DETAILED GEOLOGICAL RECORD OF ALL FORMATIONS, INCLUDING COAL ENCOUNTERED BY THE WELLBORE.

Signed:

By: *William M. Ryan*
Date: 3/13/02

05/22/2026

DETAILS OF PERFORATIONS, FRACTURING, OR PHYSICAL CHANGE, ETC.

Stage 1 - Lower Fire Creek and Poca 4 Coals - Perforated the Lower Fire Creek from 2182' to 2186' with 16 holes and the Poca 4 from 2232' to 2236' with 16 holes. Breakdown with 250 gallons 7.5% HCL acid and water. Treated with 303 bbls water and 9500 lbs 20/40 sand. ISIP: 1465 psi. ATP: 2252 psi. ATR: 20 BPM. Stage 2 - Lower Beckley Coal - Perforated from 2110' to 2114' with 16 holes. Breakdown with 250 gallons of 7.5% HCL acid and water. Treated with 506 bbls water and 20270 lbs 20/40 sand. ISIP: 2879 psi. ATP: 3259 psi. ATR: 20 BPM.

RECEIVED
Office of Oil and Gas
APR 09 2026
WV Department of
Environmental Protection

<u>FORMATIONS</u>	<u>TOP</u>	<u>BOTTOM</u>	<u>REMARKS</u>
Sand, Shale & Coal	0	490	Coals @ 45-50, 214-217, 268-270, 320-322, 487-490
Sand & Shale	490	530	
Eagle Coal	530	532	
Sand & Shale	532	788	
Middle War Eagle Coal	788	792	
Sand & Shale	792	968	
Sand, Shale, & Coal	968	1006	Lower War Eagle Coals @ 968-970, 990-993, & 1004-1006
Sand & Shale	1006	1625	
Sand	1625	1907	
Sand & Shale	1907	2110	
Beckley Coal	2110	2116	
Sand & Shale	2116	2185	
Fire Creek Coal	2185	2186	
Sand	2186	2234	
Poca 6 Coal	2234	2236	
Sand & Shale	2236	2360	
Poca 4 Coal	2360	2361	
Sand & Shale	2361	2525	No Shows Reported

05/22/2026

109-020330

CASING AND TUBING PROGRAM

TYPE	SPECIFICATIONS		FOOTAGE INTERVALS		CEMENT	
	Size	Grade	Weight per ft.	For Drilling		Left in Well
Conductor	7"	L.S.	17	80'	80'	12
Fresh Water	* <i>Handwritten asterisk with arrow pointing to 'Cemented to surface' note</i>					
Coal						
Intermediate						
* Production	4 1/2"	M-65	9.5	2500'	2500'	260
Tubing						
Liners						

RECEIVED
Office of Oil and Gas
APR 09 2026
WV Department of Environmental Protection

PACKERS:

* Cemented to surface

If fresh water encountered below 80' another string of casing must be run and cemented to surface

For Office of Oil and Gas Use Only

- Fee(s) paid: Well Work Permit Reclamation Fund WPCP
 - Plat WW-9 WW-5B Bond _____ Agent
- (Type)

APR 24 2026
WV DEPARTMENT OF ENVIRONMENTAL PROTECTION

05/22/2026



DIVERSIFIED
energy

RECEIVED
Office of Oil and Gas

APR 09 2026

WV Department of
Environmental Protection

Date: 2/11/2026

Jason Harmon
Office of Oil and Gas
601 57th Street, SE
Charleston, WV 25304
(304)926-0450

Mr. Harmon,

Due to our cement provider, LaFarge Holcem, discontinuing the manufacturing of Class A cement, DGOC will be utilizing Class L cement to plug the following well:

API Number 4710902033 Well Name Loup Creek 80C

Attached is the approved variance order for use of Class L cement.

Sincerely,

Diversified Energy Permitting Department

414 Summers Street • Charleston, WV 25301 • 304.353.5012

05/22/2026



RECEIVED
Office of Oil and Gas

APR 09 2026

WV Department of
Environmental Protection

west virginia department of environmental protection

Office of Oil and Gas
601 57th Street, SE
Charleston, WV 25304
Phone (304) 926-0450

Harold D. Ward, Cabinet Secretary
dep.wv.gov

**BEFORE THE OFFICE OF OIL AND GAS
DEPARTMENT OF ENVIRONMENTAL PROTECTION
STATE OF WEST VIRGINIA**

**IN THE MATTER OF A VARIANCE FROM)
LEGISLATIVE RULE 35CSR4) ORDER NO. 2022-13
SECTION 14.1. AND LEGISLATIVE RULE)
35CSR8 SECTION 20.1,)
RELATING TO THE CEMENTING)
OF OIL AND GAS WELLS)**

REPORT OF THE OFFICE

In response to industry requests, the West Virginia Department of Environmental Protection, Office of Oil and Gas has reviewed the proposed use of American Petroleum Institute (API) Class L cement to be used in place of API Class A cement for well plugging.

FINDINGS OF FACT

1. On July 28, 2022, Diversified Gas & Oil Co. (DGO) submitted a variance request from Legislative Rule 35CSR4 for the use of API Class L cement in place of API Class A cement, relating to the plugging of conventional wells.
2. Laboratory analysis submitted by DGO on July 28, 2022, indicates API Class L cement is comparable to API Class A cement and thereby satisfies the requirements of the West Virginia Code.
3. Contemporaneously, the Chief of the Office of Oil and Gas also chose to consider a variance to Legislative Rule 35CSR8 Section 20.1., for the use of API Class L cement in place of API Class A cement, relating to the plugging of horizontal wells.

Promoting a healthy environment.

05/22/2026

4. On August 18, 2022, the Office of Oil and Gas provided public notice of acceptance of public comments on the variance consideration. During the 20-day public comment period, no comments were received.

CONCLUSIONS OF LAW

Pursuant to Article 6 and Article 6A, Chapter 22 of the Code of West Virginia, the Office of Oil and Gas has jurisdiction over the subject matter, and the persons interested therein, and jurisdiction to promulgate the hereinafter prescribed Order.

Pursuant to Legislative Rule 35CSR4, Section 18 and Legislative Rule 35CSR8, Section 14, the Chief of the Office of Oil and Gas may grant a variance from any requirement of these rules.


ORDER

It is ordered that the Class L cement product approved and monogrammed by API is approved for use in place of API Class A cement for well plugging subject to the provisions of Legislative Rule 35CSR4 and Legislative Rule 35CSR8.

Dated this, the 13th day of September, 2022.

IN THE NAME OF THE STATE OF WEST VIRGINIA

OFFICE OF OIL AND GAS
DEPARTMENT OF ENVIRONMENTAL PROTECTION
OF THE STATE OF WEST VIRGINIA



James Martin, Chief
Office of Oil and Gas

RECEIVED
Office of Oil and Gas
APR 09 2026
WV Department of
Environmental Protection

05/22/2026

1) Date: 2/11/2026
2) Operator's Well Number Loup Creek 80C

3) API Well No.: 47 - 109 - 02033

**STATE OF WEST VIRGINIA
DEPARTMENT OF ENVIRONMENTAL PROTECTION, OFFICE OF OIL AND GAS
NOTICE OF APPLICATION TO PLUG AND ABANDON A WELL**

4) Surface Owner(s) to be served:	5) (a) Coal Operator
(a) Name <u>Pocahontas Surface Interests, LLC c/o Pocahontas Royalties, LLC</u>	Name <u>Rockwell Mining, LLC</u>
Address <u>PO Box 1517</u>	Address <u>250 W. Main St. Suite 2000</u>
<u>Bluefield, WV 24701</u>	<u>Lexington, KY 40507</u>
(b) Name _____	(b) Coal Owner(s) with Declaration
Address _____	Name <u>Pocahontas Land, LLC</u>
	Address <u>PO Box 1517</u>
	<u>Bluefield, WV 24701</u>
(c) Name _____	Name _____
Address _____	Address _____
6) Inspector <u>Christian Porter</u>	(c) Coal Lessee with Declaration
Address <u>PO Box 181</u>	Name <u>Rockwell Mining, LLC</u>
<u>Holden, WV 25625</u>	Address <u>250 W. Main St. Suite 2000</u>
Telephone <u>(304) 541-0079</u>	<u>Lexington, KY 40507</u>

RECEIVED
Office of Oil and Gas
APR 09 2026
WV Department of
Environmental Protection

TO THE PERSONS NAMED ABOVE: You should have received this Form and the following documents:

- (1) The application to Plug and Abandon a Well on Form WW-4B, which sets out the parties involved in the work and describes the well its and the plugging work order; and
- (2) The plat (surveyor's map) showing the well location on Form WW-6.

The reason you received these documents is that you have rights regarding the application which are summarized in the instructions on the reverses side. However, you are not required to take any action at all.

Take notice that under Chapter 22-6 of the West Virginia Code, the undersigned well operator proposes to file or has filed this Notice and Application and accompanying documents for a permit to plug and abandon a well with the Chief of the Office of Oil and Gas, West Virginia Department of Environmental Protection, with respect to the well at the location described on the attached Application and depicted on the attached Form WW-6. Copies of this Notice, the Application, and the plat have been mailed by registered or certified mail or delivered by hand to the person(s) named above (or by publication in certain circumstances) on or before the day of mailing or delivery to the Chief.



Well Operator Diversified Production, LLC
By: Chris Veazey
Its: Director of Administration
Address 414 Summers Street
Charleston, WV 25301
Telephone 304-590-7707

Subscribed and sworn before me this 11th day of February, 2026
Jeffrey Bush Notary Public
My Commission Expires September 28, 2028

Oil and Gas Privacy Notice

The Office of Oil and Gas processes your personal information, such as name, address and phone number, as a part of our regulatory duties. Your personal information may be disclosed to other State agencies or third parties in the normal course of business or as needed to comply with statutory or regulatory requirements, including Freedom of Information Act requests. Our office will appropriately secure your personal information. If you have any questions about our use of your personal information, please contact DEP's Chief Privacy Officer at depprivacyofficer@wv.gov.

05/22/2026

Diversified Gas & Oil Corporation
Permitting Department
414 SUMMERS STREET
2ND. FLOOR
CHARLESTON WV 25301

RECEIVED
Office of Oil and Gas
APR 09 2026
WV Department of
Environmental Protection


USPS CERTIFIED MAIL™



9407 1362 0855 1285 9992 92



POCAHONTAS SURFACE INTEREST LLC
C/O POCAHONTAS ROYALTIES LLC
PO BOX 1517
BLUEFIELD WV 24701-1517

US POSTAGE PAID IMI
2026-02-11
25301
C4000004
Retail
4.0 OZ FLAT

0901000010760

05/22/2026

RECEIVED
Office of Oil and Gas
APR 09 2026
WV Department of
Environmental Protection

Diversified Gas & Oil Corporation
Permitting Department
414 SUMMERS STREET
2ND. FLOOR
CHARLESTON WV 25301

USPS CERTIFIED MAIL™




9407 1362 0855 1285 9993 15



POCAHONTAS LAND LLC
PO BOX 1517
BLUEFIELD WV 24701-1517

US POSTAGE PAID IMI
2026-02-11
25301
C4000004
Retail
4.0 OZ FLAT



easyPost


0901000010780

05/22/2026

Diversified Gas & Oil Corporation
Permitting Department
414 SUMMERS STREET
2ND FLOOR
CHARLESTON WV 25301

RECEIVED
Office of Oil and Gas
APR 09 2026
WV Department of
Environmental Protection

USPS CERTIFIED MAIL™



9407 1362 0855 1286 0002 63



ROCKWELL MINING LLC
250 W MAIN ST STE 2000
LEXINGTON KY 40507-1718

US POSTAGE PAID IMI
2026-02-11
25301
C4000004
Retail
4.0 OZELAT



0901000010762
easypost

05/22/2026

SURFACE OWNER WAIVER

APR 09 2026

Operator's Well
Number

Loup Creek 80C

WV Department of
Environmental Protection

INSTRUCTIONS TO SURFACE OWNERS NAMED ON PAGE WW4-A

The well operator named on page WW-4A is applying for a permit from the State to plug and abandon a well. (Note: If the surface tract is owned by more than three persons, then these materials were served on you because your name appeared on the Sheriff's tax ticket on the land or because you actually occupy the surface tract. In either case, you may be the only owner who will actually receive these materials.) See Chapter 22 of the West Virginia Code. Well work permits are valid for 24 months. If you do not own any interest in the surface tract, please forward these materials to the true owner immediately if you know who it is. Also, please notify the well operator and the Office of Oil and Gas.

NOTE: YOU ARE NOT REQUIRED TO FILE ANY COMMENT.

WHERE TO FILE COMMENTS AND OBTAIN ADDITIONAL INFORMATION:

Chief, Office of Oil and Gas
Department of Environmental Protection
601 57th St. SE
Charleston, WV 25304
(304) 926-0450

Time Limits and methods for filing comments. The law requires these materials to be served on or before the date the operator files his Application. You have **FIVE (5) DAYS** after the filing date to file your comments. Comments must be filed in person or received in the mail by the Chief's office by the time stated above. You may call the Chief's office to be sure of the date. Check with your postmaster to ensure adequate delivery time or to arrange special expedited handling. If you have been contacted by the well operator and you have signed a "voluntary statement of no objection" to the planned work described in these materials, then the permit may be issued at any time.

Comments must be in writing. Your comments must include your name, address and telephone number, the well operator's name and well number and the approximate location of the proposed well site including district and county from the application. You may add other documents, such as sketches, maps or photographs to support your comments.

The Chief has the power to deny or condition a well work permit based on comments on the following grounds:

- 1) The proposed well work will constitute a hazard to the safety of persons.
- 2) The soil erosion and sediment control plan is not adequate or effective;
- 3) Damage would occur to publicly owned lands or resources;
- 4) The proposed well work fails to protect fresh water sources or supplies;
- 5) The applicant has committed a substantial violation of a previous permit or a substantial violation of one or more of the rules promulgated under Chapter 22, and has failed to abate or seek review of the violation...".

If you want a copy of the permit as it is issued or a copy of the order denying the permit, you should request a copy from the Chief.

VOLUNTARY STATEMENT OF NO OBJECTION

I hereby state that I have read the instructions to surface owners and that I have received copies of a Notice and Application For A Permit To Plug And Abandon on Forms WW-4A and WW-4B, and a survey plat.

I further state that I have no objection to the planned work described in these materials, and I have no objection to a permit being issued on those materials.

FOR EXECUTION BY A NATURAL PERSON
ETC.

FOR EXECUTION BY A CORPORATION,
ETC.

_____	Date	_____	Name	_____
Signature			By	_____
			Its	_____
				Date
			Signature	Date

05/22/2026

WW-4B

API No. 4710902033
Farm Name Pocahontas Land Corp.
Well No. Loup Creek 80C

**INSTRUCTIONS TO COAL OPERATORS
OWNERS AND LESSEE**

RECEIVED
Office of Oil and Gas
APR 09 2026
WV Department of
Environmental Protection

The well operator named on the obverse side of WW-4 (B) is about to abandon the well described in the enclosed materials and will commence the work of plugging and abandoning said well on the date the inspector is notified. Which date shall not be less than five days after the day on which this notice and application so mailed is received, or in due course should be received by the Department of Environmental Protection Office of Oil & Gas.

This notice and application is given to you in order that your respective representatives may be present at the plugging and filling of said well. You are further notified that whether you are represented or not the operator will proceed to plug and fill said well in the manner required by Section 24, Article 6, Chapter 22 of the Code and given in detail on obverse side of this application.

NOTE: If you wish this well to be plugged according to 22-6-24(d) then as per Regulation 35CSR4-13.9 you must complete and return to this office on form OB-16 "Request by Coal Operator, Owner, or Lessee for plugging" prior to the issuance of this plugging permit.

WAIVER

The undersigned coal operator / owner / lessee / of the coal under this well location has examined this proposed plugging work order. The undersigned has no objection to the work proposed to be done at this location, provided, the well operator has complied with all applicable requirements of the West Virginia Code and the governing regulations.

Date: _____

By: _____

Its _____

05/22/2026

STATE OF WEST VIRGINIA
DEPARTMENT OF ENVIRONMENTAL PROTECTION
OFFICE OF OIL AND GAS
FLUIDS/ CUTTINGS DISPOSAL & RECLAMATION PLAN

RECEIVED
Office of Oil and Gas
APR 09 2026

WV Department of Environmental Protection

Operator Name: Diversified Production, LLC OP Code 494524121

Watershed (HUC 10)Toney Fork & Ralph Branch of Clear Fork QuadrangleMatheny 7.5'

Do you anticipate using more than 5,000 bbls of water to complete the proposed well work? Yes No
Will a pit be used? Yes No

If so, please describe anticipated pit waste: Site conditions will dictate use of pit or half round - Waste would be production fluid and cement returns

Will a synthetic liner be used in the pit? Yes No If so, what ml.? 20 Proposed

Disposal Method For Treated Pit Wastes:

- Land Application (if selected provide a completed form WW-9-GPP)
- * Underground Injection (UIC Permit Number 2D03902327 002)
- Reuse (at API Number _____)
- Off Site Disposal (Supply form WW-9 for disposal location)
- * Other (Explain Any fluids not used on site will be recycled at an approved facility and noted in the WR-34 Submission)

Will closed loop system be used? If so, describe: N/A

Drilling medium anticipated for this well (vertical and horizontal)? Air, freshwater, oil based, etc. N/A

-If oil based, what type? Synthetic, petroleum, etc. N/A

Additives to be used in drilling medium? N/A

Drill cuttings disposal method? Leave in pit, landfill, removed offsite, etc. N/A

-If left in pit and plan to solidify what medium will be used? (cement, lime, sawdust) N/A

-Landfill or offsite name/permit number? N/A

Permittee shall provide written notice to the Office of Oil and Gas of any load of drill cuttings or associated waste rejected at any West Virginia solid waste facility. The notice shall be provided within 24 hours of rejection and the permittee shall also disclose where it was properly disposed.

I certify that I understand and agree to the terms and conditions of the GENERAL WATER POLLUTION PERMIT issued on April 1, 2016, by the Office of Oil and Gas of the West Virginia Department of Environmental Protection. I understand that the provisions of the permit are enforceable by law. Violations of any term or condition of the general permit and/or other applicable law or regulation can lead to enforcement action.

I certify under penalty of law that I have personally examined and am familiar with the information submitted on this application form and all attachments thereto and that, based on my inquiry of those individuals immediately responsible for obtaining the information, I believe that the information is true, accurate, and complete. I am aware that there are significant penalties for submitting false information, including the possibility of fine or imprisonment.

Company Official Signature [Signature]
Company Official (Typed Name) Chris Veazey
Company Official Title Director of Administration



Subscribed and sworn before me this 11th day of February, 20 26

[Signature] Notary Public

My commission expires September 28, 2028

05/22/2026

Proposed Revegetation Treatment: Acres Disturbed +/- 1 ac. Prevegetation pH N/A

Lime 3 Tons/acre or to correct to pH 6.5

Fertilizer type 10-20-20 or Equivalent

Fertilizer amount 500 lbs/acre

Mulch 2 Tons/acre

RECEIVED
Office of Oil and Gas

APR 09 2026

WV Department of
Environmental Protection

Seed Mixtures

Temporary		Permanent	
Seed Type	lbs/acre	Seed Type	lbs/acre
Red Fescue	40	Red Fescue	15
Alsike	5	Alsike Clover	5
Annual Rye	15		

Attach:

Maps(s) of road, location, pit and proposed area for land application (unless engineered plans including this info have been provided). If water from the pit will be land applied, provide water volume, include dimensions (L, W, D) of the pit, and dimensions (L, W), and area in acres, of the land application area.

Photocopied section of involved 7.5' topographic sheet.

Plan Approved by: *Dem C. Bels*

Comments: *Opport to cover with cement all oil and gas formations including Salt, Coals, and Freshwater*

Title: *Inspection* Date: *4-8-21*

Field Reviewed? Yes No

05/22/2026



Diversified Gas & Oil Corporation
 100 Diversified Way
 Pikeville KY, 41051

47-109-02033

Well Plugging Map

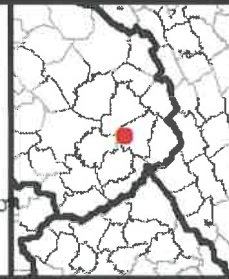
Legend

- Well
- Pits
- Pad
- Access Road
- Public Roads

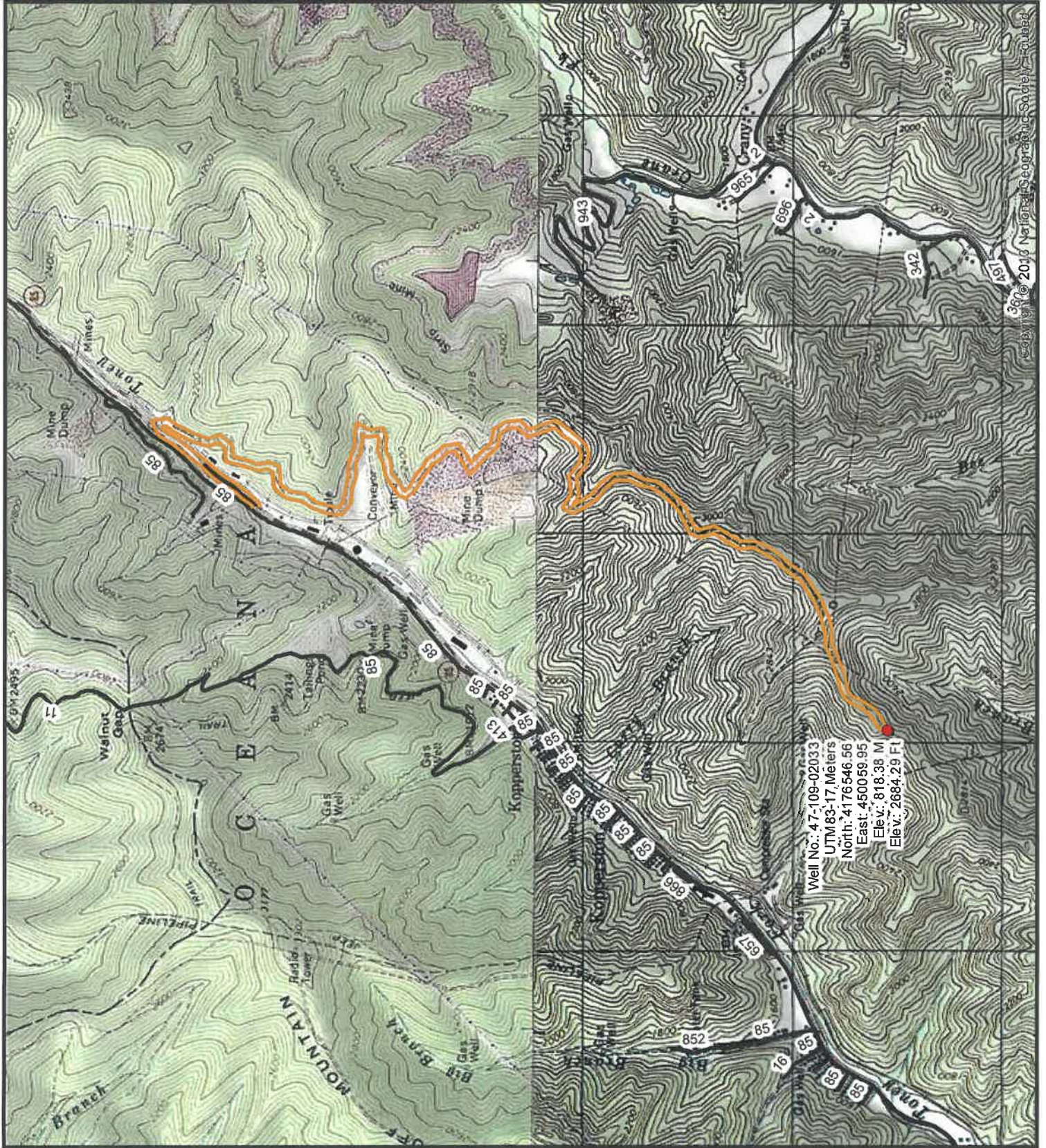
RECEIVED
 Office of Oil and Gas

APR 09 2026

WV Department of
 Environmental Protection



1" = 2,000'
 0 500 1,000
 Ft



05/22/2026








Diversified Gas & Oil Corporation
 100 Diversified Way
 Pheeville KY, 41051


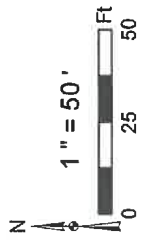
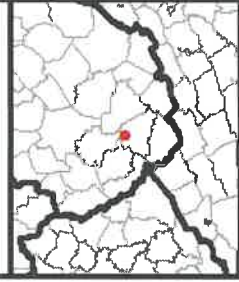
47-109-02033

Well Plugging Map

Legend

- Well 
- Pits 
- Pad 
- Access Road 
- Public Roads 

RECEIVED
 Office of Oil and Gas
 APR 09 2026
 WV Department of
 Environmental Protection



Source: Esri, Maxar, Earthstar Geographics, and the CG User Community

05/22/2026

WW-7
8-30-06

RECEIVED
Office of Oil and Gas

APR 09 2026

WV Department of
Environmental Protection



West Virginia Department of Environmental Protection
Office of Oil and Gas
WELL LOCATION FORM: GPS

API: 4710902033 WELL NO.: Loup Creek 80C

FARM NAME: Pocahontas Land Corp.

RESPONSIBLE PARTY NAME: Diversified Production, LLC

COUNTY: Wyoming DISTRICT: Oceana

QUADRANGLE: Matheny 7.5'

SURFACE OWNER: Pocahontas Surface Interests, LLC c/o Pocahontas Royalties, LLC

ROYALTY OWNER: Diversified ABS Phase X, LLC

UTM GPS NORTHING: 4176546.56

UTM GPS EASTING: 450059.95 GPS ELEVATION: 2684.29'

The Responsible Party named above has chosen to submit GPS coordinates in lieu of preparing a new well location plat for a plugging permit or assigned API number on the above well. The Office of Oil and Gas will not accept GPS coordinates that do not meet the following requirements:

1. Datum: NAD 1983, Zone: 17 North, Coordinate Units: meters, Altitude: height above mean sea level (MSL) – meters.
2. Accuracy to Datum – 3.05 meters
3. Data Collection Method:

Survey grade GPS ____: Post Processed Differential ____

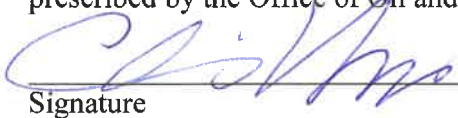
Real-Time Differential ____

Mapping Grade GPS X: Post Processed Differential X

Real-Time Differential ____

4. **Letter size copy of the topography map showing the well location.**

I the undersigned, hereby certify this data is correct to the best of my knowledge and belief and shows all the information required by law and the regulations issued and prescribed by the Office of Oil and Gas.


Signature

Chris Veazey - Director of Administration
Title

2/11/2026
Date

05/22/2026

11/10/2016

PLUGGING PERMIT CHECKLIST
4710902033

RECEIVED
Office of Oil and Gas
APR 09 2026
WV Department of
Environmental Protection

Plugging Permit

- WW-4B
- WW-4B signed by inspector
- WW-4A
- SURFACE OWNER WAIVER or PROOF THAT APPLICATION WAS SENT BY REGISTERED OR CERTIFIED MAIL
- COAL OWNER/COAL OPERATOR/COAL LESSEE WAIVERS or PROOF THAT APPLICATION WAS SENT BY REGISTERED OR CERTIFIED MAIL
- WW-9 PAGE 1 (NOTARIZED)
- WW-9 PAGE 2 with attached drawing of road, location, pit and proposed area for land application
- WW-9 GPP PAGE 1 and 2 if well effluent will be land applied
- RECENT MYLAR PLAT OR WW-7
- WELL RECORDS/COMPLETION REPORT
- TOPOGRAPHIC MAP OF WELL, SHOWING PIT IF PIT IS USED
- MUST HAVE VALID BOND IN OPERATOR'S NAME
- CHECK FOR \$100 IF PIT IS USED

05/22/2026



Kennedy, James P <james.p.kennedy@wv.gov>

plugging permits issued 4710901774 02033

1 message

Kennedy, James P <james.p.kennedy@wv.gov>

Tue, May 19, 2026 at 11:15 AM

To: Nicholas Bumgardner <nbumgardner@dgoc.com>, Alvis C Porter <alvis.c.porter@wv.gov>, mecook2@assessor.state.wv.us

To whom it may concern, plugging permits have been issued for 4710901774 02033.

--

James Kennedy

Environmental Resource Specialist III / Permitting

WVDEP Office of Oil and Gas


601 57th Street, SE

Charleston, WV 25304

304-926-0499 ext. 45025

james.p.kennedy@wv.gov

2 attachments

 **4710901774.pdf**
1717K

 **4710902033.pdf**
1793K

05/22/2026